



The City of Bruceville-Eddy Rising into the Future

144 Wilcox Drive
Eddy, Texas 76524

www.bruceville-eddy.us

Phone: (254) 859-5964
Fax: (254) 859-5779

**Regular City Council Meeting
January 22, 2026, 6:00 p.m.**

**Meetings are available to watch on our YouTube Channel:
Search for “The City of Bruceville-Eddy” and click the subscribe button.**

Please mute your phones and computers to avoid any interference during the meeting

1. Call to Order - Mayor Owens

- a) Greetings
- b) Invocation
- c) Pledge of Allegiance
- d) Honor the Texas flag; I pledge allegiance to thee, Texas, one state under God, one and indivisible.
- e) Roll Call

2. Community Announcements

3. Citizen Presentations

The City Council welcomes public comments at this point on items **not** specifically listed on the agenda. Speakers must sign up before the meeting begins. Speakers are limited to five (5) minutes each. The Council cannot respond to matters not listed on the agenda until a future meeting.

4. Open Public Hearing – Zoning change from Single Family Dwelling District-1 to Multiple Family Dwelling District-1: 701 W. 3rd St.

Council to hear public comments pertaining to an owner/agent initiated zoning change on property located at 701 W. 3rd, Eddy, Texas 76524, containing 0.323 acres and 0.319 acres; and further described as being located within the City limits of Bruceville-Eddy.

5. Close Public Hearing – Zoning change from Single Family Dwelling District-1 to Multiple Family Dwelling District-1: 701 W. 3rd St.

6. Zoning change from Single Family Dwelling District-1 to Multiple Family Dwelling District-1: 701 W. 3rd St.

Council to discuss, consider, and possibly take action to approve Ordinance O 01-22-2026-1; changing the zoning classification on property located at 701 W. 3rd, Eddy, Texas 76524, containing 0.323 acres and 0.319 acres; and further described as being located within the City limits of Bruceville-Eddy; and amending the official Zoning Map of the City of Bruceville-Eddy, McLennan County, Texas to rightly reflect said changes.

7. Open Public Hearing – Conditional Use Permit for a Manufactured Home: 229 Hungry Hill.

Council to hear public comments pertaining to an owner/agent requesting a conditional use permit for a manufactured home on property located at 229 Hungry Hill, Eddy, Texas 76524, containing 0.7939 acres, and further described as being located within the City limits of Bruceville-Eddy.



The City of Bruceville-Eddy Rising into the Future

144 Wilcox Drive
Eddy, Texas 76524

www.bruceville-eddy.us

Phone: (254) 859-5964
Fax: (254) 859-5779

8. Close Public Hearing – Conditional Use Permit for a Manufactured Home: 229 Hungry Hill.

9. Conditional Use Permit for a Manufactured Home: 229 Hungry Hill.

Council to discuss, consider, and possibly take action to approve a request by Alicia Cruz for a conditional use permit for a manufactured home on property located at 229 Hungry Hill, Eddy, Texas 76524, containing 0.7939 acres; and further described as being located within the City limits of Bruceville-Eddy.

10. Regulation of Cargo/Shipping Containers

Council to discuss, consider, and possibly take action on cargo/shipping containers that are being used as permanent accessory storage buildings; review, interpret, and provide staff with direction on enforcement approaches or possible changes to Chapter 3, Article 6 of the City of Bruceville-Eddy code of ordinances.

11. Preliminary Plat – Hallman Addition

Council to discuss, consider, and possibly take action on a preliminary plat for property owned by Kevin Hallman, being Lot 1, Block A, situated in the Henry Hawford Survey, Abstract No. 449, to McLennan County, Texas, recorded in totaling 0.549 acres, further described as 1920 Old Moody Road, Eddy, Texas 76524.

12. CDBG-MIT Resilient Communities Program – Signatory Resolution

Council to discuss, consider, and possibly take action to adopt resolution R 01-22-2026-1 authorizing signatories in relation to the CDBG-MIT Resilient Communities Program.

13. CDBG-MIT Resilient Communities Program – Civil Rights Resolution

Council to discuss, consider, and possibly take action to adopt a resolution R 01-22-2026-2 affirming civil rights policies in relation to the CDBG-MIT Resilient Communities Program.

14. Public Works Clay Valve Purchase

Council to discuss, consider, and possibly take action on the purchase of a replacement clay valve at the Old Bethany pump station for the Public Works Department in the amount of \$8,366.00.

15. Staff Reports

Council to discuss and consider staff reports from the City Administrator, Chief of Police, City Attorney, consulting engineers, and department heads.

16. Consent Agenda

All items listed on the consent agenda will be considered by the City Council and will be enacted on by one motion. There will be no separate discussion of these items unless a Councilmember or a member of the public so requests.

A. Approval of Minutes

Council to discuss, consider, and possibly take action to approve the minutes from the Regular Council Meeting, December 18, 2025 and Special Called Meeting, January 9, 2026.



The City of Bruceville-Eddy Rising into the Future

144 Wilcox Drive
Eddy, Texas 76524

www.bruceville-eddy.us

Phone: (254) 859-5964
Fax: (254) 859-5779

B. Finances – November 2025

i) Council to discuss, consider, and possibly take action on the November 2025 financial reports for the general, water, and sewer fund accounts.

ii) Council to discuss, consider, and possibly take action on the November 2025 accounts payable for the general, water, and sewer fund accounts.

C. Bluebonnet Director Nominations

Council to discuss, consider, and possibly take action on resolution R 1-22-2026-3; nominating City Administrator Lawrence Cutrone as primary candidate and Public Works Director Gene Sprouse as an alternate candidate from the City of Bruceville-Eddy; election to the Board of Directors of the Bluebonnet Water Supply Corporation for the year 2026.

17. Executive Session

A. The City Council Shall Meet in Executive Session to Discuss the Following:

BRCT, LLC. dba Blackrock Construction

Texas Government Code Section 551.071 - Consultation with City Attorney - and Section 1.05, Texas Disciplinary Rules of Professional Conduct. Confer with City Attorney to receive legal advice regarding BRCT, LLC. dba Blackrock Construction.

Cook Water Well

Texas Government Code Section 551.072 – Deliberations about Real Property – A governmental body may conduct a closed meeting to deliberate the purchase, exchange, lease, or value of real property if deliberation in an open meeting would have a detrimental effect on the position of the governmental body in negotiations with a third person.

B. Reconvene into Open Session

C. Possible Action on Issues Discussed in Executive Session

18. Adjournment

For the safety of citizens, council members, and staff, upon adjourning of the city council meeting, citizens/visitors are asked to exit the building through the front entrance to City Hall immediately. Any bags, backpacks, purses, etc., that are being brought into the council meeting room are subject to security screening. Anyone (citizens, visitors) attending a city council meeting will be subjected to a metal detector screening before entering the council meeting room.

All items on the agenda are for discussion and/or action. The City Council reserves the right to adjourn into executive session at any time during the course of this meeting to discuss any of the matters listed above, as authorized by Texas Government Code Sections 551.071 (Consultation with Attorney), 551.072 (Deliberations about Real Property), 551.073 (Deliberations about Gifts and Donations), 551.074 (Personnel Matters), 551.076 (Deliberations about Security Devices,) and 551.086 (Economic Development). The city is committed to compliance with the Americans with Disabilities Act (ADA). Reasonable accommodations and equal access to communications will be provided to those who provide notice to the City



The City of Bruceville-Eddy Rising into the Future

144 Wilcox Drive
Eddy, Texas 76524

www.bruceville-eddy.us

Phone: (254) 859-5964
Fax: (254) 859-5779

Administrator at least 48 hours in advance. Please contact the City Administrator at (254) 859-5700 or fax at (254) 859-5779 for information or assistance.

I, the undersigned authority, do hereby certify that the above Notice of Meeting of the governing body of the above named City of Bruceville-Eddy is a true and correct copy of said Notice and that I posted a true and correct copy of said Notice on the official notice case, at City Hall in the City of Bruceville-Eddy, Texas, a place convenient and readily accessible to the general public at all times, and said Notice was posted on the 15th day of January, 2026 at 6:00 pm, and remained so posted, continuously, for at least three business days proceeding the scheduled time of said Meeting.

Renee Flores

Renee Flores, City Secretary
City of Bruceville-Eddy, Texas

1-15-2026

Date:





CITY OF BRUCEVILLE-EDDY- ZONING CHANGE APPLICATION

☒ General Zoning Change \$300.00 ☐ Conditional Use Permit \$500.00

Name(s) of Property Owner: Manly Custom Homes LLC ^{Seairs} 701 3rd St

Current Address: 701 3rd St Eddy TX 76524

City: Eddy State: TX Zip: 76524

Primary Phone: (254) 544-1231 Cell Phone: (None)

Email: jara@fixitjimmy.com

Name of Applicant: _____
(If different than Property Owner)

Address: _____

City: _____ State: _____ Zip: _____

Primary Phone: () - Cll Phone: () -

Email: _____

Address/Location of property to be rezoned: 701 3rd St Eddy TX 76524

Legal Description: Prewitt Lea P.L.P ID 1052183 105210

Is the rezone request consistent with the Comprehensive Plan? ☒ YES ☐ NO
* If no, a FLUM amendment application must be submitted.

Is there a simultaneous plat application for this property? ☐ YES ☒ NO

Total Acreage: 1.642 Number of Lots: 2

Type of Ownership: ☐ Sole Ownership ☐ Partnership ☐ Corporation ☐ Other

Present Zoning: SF Present Use: none

Proposed Zoning: MF Proposed Use: duplexes

Conditional Use Permit for: _____

This property was conveyed to owner by deed dated _____ and recorded in Volume _____
Page _____, Instrument Number _____ of the McLennan or Falls County Deed Records.
(Attached)

Is this the first rezoning application on a unilaterally annexed tract?
☐ Yes (fee not required) ☐ No (submit required fee) unknown



CITY OF BRUCEVILLE-EDDY- ZONING CHANGE APPLICATION

Requirements for all zoning change application submittals:

All zoning change application materials must be submitted by 11:00 a.m. on the intake deadline.

- ☒ Completed zoning change application (original, signed)
 - Must be signed by the property owner, or in the case of a corporation or partnership, documentation must be provided authorizing a single party to sign on behalf of the corporation or partnership
- ☒ Application fee (cash or check, only; checks made payable to City of Bruceville-Eddy)
 - Zoning change application: \$300.00
 - Conditional Use Permit Application: \$500.00
- ☐ Description of property location (in one of the following forms)
 - Property address
 - Property survey
 - Legal description (subdivision name with lot and block)
 - Metes and bounds description
- ☐ Warranty deed (showing current ownership of the property)
- ☒ Letter of request signed by property owner or applicant, including the following information:
 - Reason for the request
 - Proposed use of the property
 - Whether or how the proposed change will impact the surrounding properties
 - Whether the request is consistent with the Future Land Use Map
 - Digital copies of all submittal documents
- ☐
 - Electronic copies in .pdf format of all submittal documents
 - Must be provided on a disc (CD or DVD) or USB flash drive
 - File names should include the name of the plat, and the name of each application document (i.e. "Jones Addition Field Notes")

*For additional zoning change requirements, please reference
Bruceville-Eddy Code of Ordinances, Chapter 14*

Applicant: <u>Jana Haney - Haney Custom Homes, LLC</u>	Case #: _____
Intake Date: <u>11/19/2025</u>	Received by: <u>Pam/Renee</u>
Amount Paid: \$ <u>300.00</u>	Cash/MO#/Check #: <u>ok</u> Receipt #: <u>00121211</u>

Notice of confidentiality rights: If you are a natural person, you may remove or strike any or all of the following information from any instrument that transfers an interest in real property before it is filed for record in the public records: your Social Security number or your driver's license number.

GF#25-0737M

General Warranty Deed

Date: December 17, 2025

Grantor: ARTEMIO CASTILLO, JR., a single man

Grantee: HANEY CUSTOM HOMES, LLC- Series 701 3rd Street, a protected series of HANEY CUSTOM HOMES, LLC, a Texas series limited liability company

Grantee's Mailing Address: 603 West 3rd Street, Eddy, Texas 76524-2625

Consideration: Cash and other good and valuable consideration, the receipt and sufficiency of which is hereby acknowledged.

Property (including any improvements):

TRACT 1:

BEING A TRACT OR PARCEL OF LAND SITUATED IN MCLENNAN COUNTY, TEXAS, AND BEING OUT AND A PART OF THE LEVI PREWITT SURVEY, TOWN OF EDDY, MCLENNAN COUNTY, TEXAS, AND BEING ALL OF THAT SAME TRACT CONVEYED TO JUSTIN BOGAUSCH IN A DEED RECORDED IN DOCUMENT NO. 2017040609, OFFICIAL PUBLIC RECORDS OF MCLENNAN COUNTY, TEXAS, SAID 0.323 ACRES OF LAND, MORE OR LESS, BEING MORE PARTICULARLY DESCRIBED BY METES AND BOUNDS AS FOLLOWS:

COMMENCING at an iron rod set on the intersection of the southwest right-of-way line of West 3rd Street and the northwest right-of-way line of Border Street for the east corner and POINT OF BEGINNING of herein described tract:

THENCE with the southeast line of this tract and northwest right-of-way line of Border Street, South 24°06'50" West a distance of 140.79 feet to an iron rod found for the east corner of a tract of land conveyed to Justin Bogausch in a deed recorded in Document No. 2017040609, Official Public Records, McLennan County, Texas, hereon referred to as "Bogausch Tract 2" and for the south corner of this tract;

THENCE with the southwest line of this tract and the northeast line of Bogausch Tract 2, North 65°56'09" West a distance of 99.99 feet to an iron rod set for the east corner of a tract of land conveyed to Donald Howard Finch in a deed recorded in Document No. 2004017247, Official Public Records, McLennan County, Texas, and for the south corner of a tract of land conveyed to an unknown owner, McLennan County, Texas, and for the west corner of this tract;

THENCE with the northwest line of this tract and the southeast line of the unknown owner tract, North 24°06'29" East a distance of 140.88 feet to an iron rod set on the southwest right-of-way line of West 3rd Street for the north corner of this tract;

THENCE with the northeast line of this tract and the southwest right-of-way line of West 3rd Street, South 65°53'10" East a distance of 100.00 feet to the POINT OF BEGINNING, containing 0.323 acres of land, more or less.

TRACT 2:

BEING A TRACT OR PARCEL OF LAND SITUATED IN MCLENNAN COUNTY, TEXAS AND BEING OUT AND A PART OF BLOCK 16 OF THE KINCANNON ADDITION NUMBER 3 TO THE CITY OF EDDY, MCLENNAN COUNTY, TEXAS, AND BEING ALL OF THAT SAME TRACT CONVEYED TO JUSTIN BOGAUSCH IN A DEED RECORDED IN DOCUMENT NO. 2017040609, OFFICIAL PUBLIC RECORDS OF MCLENNAN COUNTY, TEXAS, SAID 0.319 ACRES OF LAND, MORE OR LESS, BEING MORE PARTICULARLY DESCRIBED BY METES AND BOUNDS AS FOLLOWS:

COMMENCING for REFERENCE at an iron rod set on the intersection of the southwest right-of-way line of West 3rd Street and the northwest right-of-way line of Border Street for the east corner of a tract of land conveyed to Justin Bogausch in a deed recorded in Document No. 2017040609, Official Public Records, McLennan County, Texas, hereon referred to as "Bogausch Tract 1";

THENCE with the southeast line of Bogausch Tract 1 and the northwest right-of-way line of Border Street, South 24°06'50" West a distance of 140.79 feet to an iron rod found for the east corner and POINT OF BEGINNING of herein described tract:

THENCE with the southeast line of this tract and northwest right-of-way line of Border Street, South 24°06'50" West a distance of 139.21 feet to an iron rod set for the south corner of this tract;

THENCE with the southwest line of this tract, North 65°53'10" West a distance of 100.00 feet to an iron rod set on the southeast line of a tract of land conveyed to Donald Howard Finch in a deed recorded in Document No. 2004017247, Official Public Records, McLennan County, Texas, for the west corner of this tract;

THENCE with the northwest line of this tract and the southeast line of the Donald Howard Finch Tract, North 24°07'11" East a distance of 139.12 feet to an iron rod set for the south corner of a tract of land conveyed to an unknown owner, McLennan County, Texas, for the west corner of Bogausch Tract 1, and for the north corner of this tract;

THENCE with the northeast line of this tract and the southwest line of Bogausch Tract 1, South 65°56'09" East a distance of 99.9 feet to the POINT OF BEGINNING, containing 0.319 acres of land, more or less.

Reservations from Conveyance: None.

Exceptions to Conveyance and Warranty: Liens described as part of the Consideration; validly existing easements; all presently recorded and validly existing restrictions, validly existing rights of adjoining owners in any walls and fences situated on a common boundary; any discrepancies, conflicts, or shortages in area or boundary lines; any encroachments or overlapping of improvements; and taxes for the current year, which Grantee assumes and agrees to pay.


Grantor, for the Consideration and subject to the Exceptions to Conveyance and Warranty, grants, sells, and conveys to Grantee the Property, together with all and singular the rights and appurtenances thereto in any way belonging, to have and to hold it to Grantee and Grantee's successors and assigns forever. Grantor binds Grantor and Grantor's heirs and successors to warrant and forever defend all and singular the Property to Grantee and Grantee's successors and assigns against every person whomsoever lawfully claiming or to claim the same or any part thereof, except as to the Exceptions to Conveyance and Warranty.

When the context requires, singular nouns and pronouns include the plural.


ARTEMIO CASTILLO, JR.

THE STATE OF TEXAS
COUNTY OF McLENNAN

This instrument was acknowledged before me on December 17, 2025, by ARTEMIO CASTILLO, JR.




NOTARY PUBLIC, STATE OF TEXAS

After recording return to:
Haney Custom Homes, LLC
603 West 3rd Street
Eddy, Texas 76524-2625

FILED AND RECORDED

Instrument Number: 2025038649

Filing and Recording Date: 12/17/2025 03:32:56 PM Pages: 4 Recording Fee: \$23.00

I hereby certify that this instrument was FILED on the date and time stamped hereon
and RECORDED in the OFFICIAL PUBLIC RECORDS of McLennan County, Texas.



J. A. "Andy" Harwell, County Clerk
McLennan County, Texas

dunnp

Unofficial Copy

Haney Custom Homes LLC

603 W 3rd St Eddy TX 76524
254-541-0231

To Whom It May Concern:

Haney Custom Homes is requesting the rezoning of 701 3rd St Eddy TX 76524 (PREWITT LEV Prop ID 105218 & 105210) from single family to multifamily. We request this variance to build 3 duplexes. In addition to the rezone, we will request a replat and additional addresses as well as an abandonment by the city for one corner right of way.

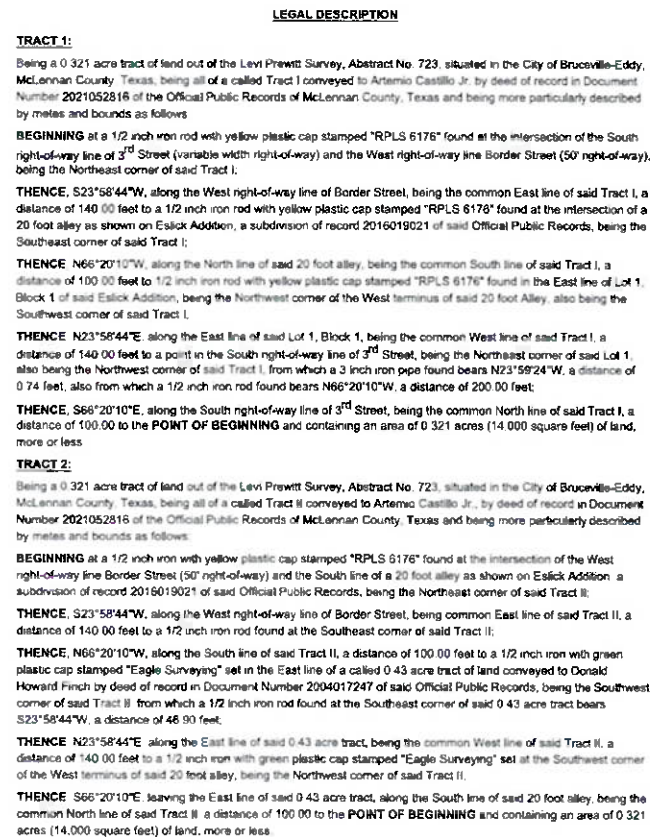
We believe these duplexes will bring this abandoned property back to life. The impact on the surrounding homes will be positive by establishing activity, maintenance and landscaping.

This plan complies with the Future Land Use Map as it is in a residential area.

We thank you for your time and consideration in this matter,

Bear and Jana Haney

The block contains two handwritten signatures. The first signature is smaller and appears to be 'Bear', with the name 'Bear' written in print below it. The second signature is larger and more stylized, likely belonging to 'Jana'.



TRACT 1:

Being a 0.321 acre tract of land out of the Levi Pruitt Survey, Abstract No. 723, situated in the City of Bruceville-Eddy, McLennan County, Texas, being all of a called Tract 1 conveyed to Artemio Castillo Jr. by deed of record in Document Number 2021052816 of the Official Public Records of McLennan County, Texas and being more particularly described by metes and bounds as follows

BEGINNING at a 1/2 inch iron rod with yellow plastic cap stamped "RPLS 6176" found at the intersection of the South right-of-way line of 3rd Street (variable width right-of-way) and the West right-of-way line Border Street (50' right-of-way), being the Northeast corner of said Tract I;

THENCE, S23°58'44"W, along the West right-of-way line of Border Street, being the common East line of said Tract I, a distance of 140.00 feet to a 1/2 inch iron rod with yellow plastic cap stamped "RPLS 6178" found at the intersection of a 20 foot alley as shown on Eslick Addition, a subdivision of record 2016019021 of said Official Public Records, being the Southeast corner of said Tract I;

THENCE N66°20'10"W, along the North line of said 20 foot alley, being the common South line of said Tract I, a distance of 100.00 feet to 1/2 inch iron rod with yellow plastic cap stamped "RPLS 6176" found in the East line of Lot 1, Block 1 of said Eslick Addition, being the Northwest corner of the West terminus of said 20 foot Alley, also being the Southwest corner of said Tract I.

THENCE N23°58'44"E. along the East line of said Lot 1, Block 1, being the common West line of said Tract 1, a distance of 140.00 feet to a point in the South right-of-way line of 3rd Street, being the Northwest corner of said Lot 1, also being the Northwest corner of said Tract 1, from which a 3 inch iron pipe found bears N23°59'24"W. a distance of 0.74 feet, also from which a 1/2 inch iron rod found bears N86°20'10"W. a distance of 200.00 feet;

THENCE, S66°20'10"E, along the South right-of-way line of 3rd Street, being the common North line of said Tract I, a distance of 100.00 to the **POINT OF BEGINNING** and containing an area of 0.321 acres (14,000 square feet) of land, more or less.

TRACT 2:

Being a 0.321 acre tract of land out of the Levi Prewitt Survey, Abstract No. 723, situated in the City of Bruenville-Eddy, McLennan County, Texas, being all of a called Tract is conveyed to Artemio Castillo Jr., by deed of record in Document Number 2021052816 of the Official Public Records of McLennan County, Texas and being more particularly described by metes and bounds as follows:

BEGINNING at a 1/2 inch iron with yellow plastic cap stamped "RPLS 6176" found at the intersection of the West right-of-way line Border Street (50' right-of-way) and the South line of a 20 foot alley as shown on Eslick Addition a subdivision of record 2016019021 of said Official Public Records, being the Northeast corner of said Tract II;

THENCE, S23°58'44"W, along the West right-of-way line of Border Street, being common East line of said Tract II, a distance of 140.00 feet to a 1/2 inch iron rod found at the Southeast corner of said Tract II;

THENCE, N66°20'10"W, along the South line of said Tract II, a distance of 100.00 feet to a 1/2 inch iron with green plastic cap stamped "Eagle Surveying" set in the East line of a called 0.43 acre tract of and conveyed to Donald Howard Finch by deed of record in Document Number 2004017247 of said Official Public Records, being the Southwest corner of said Tract II from which a 1/2 inch iron rod found at the Southeast corner of said 0.43 acre tract bears S23°58'44"W, a distance of 46.90 feet.

THENCE N23°58'44"E along the East line of said 0.43 acre tract, being the common West line of said Tract II, a distance of 140.00 feet to a 1/2 inch iron with green plastic cap stamped "Eagle Surveying" set at the Southwest corner of the West terminus of said 20 foot alley, being the Northwest corner of said Tract II.

THENCE S66°20'10"E, leaving the East line of said 0.43 acre tract, along the South line of said 20 foot alley, being the common North line of said Tract II a distance of 100.00 to the **POINT OF BEGINNING** and containing an area of 0.321 acres (14,000 square feet) of land, more or less.

FLOOD NOTE


This property is located in Non-shaded Zone "X" as scaled from the F.E.M.A. Flood Insurance Rate Map dated September 26, 2008 and is located in Community Number 481302 as shown on Map Number 48309C0875C. The location of the Flood Zone is approximate. For additional information regarding Flood Zone designation, please contact 1-(877)-FEMA MAP.

SURVEYOR NOTES

1. This survey is certified to American Guaranty Title Texas Title Insurance Company Honey Custom Homes, LLC-Sense 701 3rd Street, and Arsenio Castillo, Jr. and is only valid for G.R. No. 25-11-0046.
2. The bearings shown on this survey are based on GPS observations utilizing the Airterra RTK Network, North American Datum of 1983 (Adjustment Realization 2011).
3. Approximate locations of the Underground Utilities, if shown on this survey, were derived from above ground observations, utility markings, and/or record documents. No excavation was performed on the site at the time of this survey. For the exact location of the Underground Utilities call 1-800-545-8005. Eagle Surveying, LLC accepts no liability as to the accuracy of the Underground Utilities.
4. All Capped Iron Rods Set are 1/2 inch with green plastic cap stamped "EAGLE SURVEYING"
5. This document represents an accurate on the ground survey of 701 3rd Street in the City of Bruceville-Eddy, McLennan County Texas, on December 15, 2025.

ALTERATIONS AND ERRORS

This survey is the work product of the signing surveyor and may not be altered or modified in any manner, except by the signing surveyor. Any alteration or modification performed to this survey by any party except for the signing surveyor will be prosecuted to the fullest extent of the law. The surveyor will not be responsible to the client for any typos or errors for which a correction is not requested by the client within thirty days following the issuance of this survey.

<div>JOB NUMBER 2512-015-02</div> <div>DATE 12-16-2025</div> <div>REVISION</div> <div>DRAWN BY MMF</div>	<div></div> <div>Eagle Surveying, LLC 222 South Elm Street Suite: 200 Denton, TX 76201 940.222.3009 www.eaglesurveying.com TX Firm # 10194177</div>	<div>SURVEYORS CERTIFICATION</div> <div>This survey substantially complies with the current Texas Society of Professional Surveyors Manual of Practice requirements for a Category 1A.</div> <div>Condition II, Land Title Survey</div> <div>PRELIMINARY</div> <div>This document shall not be recorded for any purpose and shall not be used or viewed or relied upon as a final survey document</div> <div>Matthew Raabe R.L.S. # 6402</div>	<div>LEGEND</div> <div><div><div>○</div>Boundary Monument</div><div><div>()</div>Record Call</div><div><div>CIR3</div>1/2" Capped Iron Rod Set</div><div><div>CIRF</div>Capped Iron Rod Found</div><div><div>IRF</div>Iron Rod Found</div><div><div>IRF</div>Iron Pipe Found</div></div> <div><div>POB</div>Point of Beginning</div> <div><div>VOL</div>Volume</div> <div><div>PG</div>Page</div> <div><div>DOC</div>Document Number</div> <div><div>D.R.M.C.T</div>Deed Records, McLennan County, Texas</div> <div><div>O.P.R.M.C.T</div>Official Public Records, McLennan County, Texas</div> <div><div>○</div>Guy Wire</div> <div><div>●</div>Power Pole</div> <div><div>⊗</div>Water Meter</div> <div><div>⊕</div>Water Valve</div> <div><div>⊗</div>Water Box</div> <div><div>⊗</div>Box</div> <div><div>— — — — —</div>Overhead Utilities</div> <div><div>— — — — —</div>Edge of a Parcel</div> <div><div>— — — — —</div>Edge of a Road</div> <div><div></div>Building</div> <div><div></div>Cover</div> <div><div></div>Sign</div>
--	--	--	---

NOTICE OF PUBLIC HEARING

The Bruceville-Eddy City Council will hold a public hearing January 22, 2026 at 6:00pm in the Bruceville-Eddy City Hall, 144 Wilcox Dr., Eddy, Texas for the purpose of rezoning from Single Family Dwelling District-1 to Multiple Family Dwelling District-1. Property described and located as follows:
Property ID# 105210, PREWITT LEVI Acres .323
Property ID# 105218, PREWITT LEVI Acres .319
701 W. 3rd, Eddy, Texas 76524

The Public hearing is open to any interested persons. Opinions, objections, and/or comments related to this matter may only be expressed in writing, via e-mail, or in person. Another person or attorney may also represent you.



The City of Bruceville-Eddy Rising into the Future

144 Wilcox Drive
Eddy, Texas 76524

www.bruceville-eddy.us

Phone: (254) 859-5964
Fax: (254) 859-5779

NOTICE TO BE SENT TO PROPERTY OWNERS WITHIN 200 FEET OF PROPOSAL TO REZONING

NOTICE OF PUBLIC HEARING

January 12, 2026

Re: Rezoning

The Bruceville-Eddy City Council will hold a public hearing on January 22, 2026 at 6:00 pm, in the City Council Chambers, Bruceville-Eddy City Hall, 144 Wilcox Drive, Eddy, Texas. This is to consider rezoning from a Single-Family Dwelling District 1 to Multi-Family District 1. This would be on property described below and located as follows:

701 W. 3rd Property #105210
PREWITT LEVI Acres 0.323
Eddy, Texas 76524

701 W. 3rd, Property #105218
PREWITT LEVI Acres 0.319
Eddy, Texas 76524

This Public hearing is open to any interested persons. Opinions, objections, and/or comments relative to this matter only, may be expressed in writing or in person. You may also be represented by another person, neighbor, or attorney.

The enclosed map shows the location of the property listed above.

City of Bruceville-Eddy Council

Renee Flores, City Secretary
City of Bruceville-Eddy

**Colby Reed
609 4th St
EDDY, TEXAS 76524**

**HILLYER ERIC LEE
1308 ENCHANTED ROCK
WACO TX 76712-8444**

**ROUDABUSH CARRIE F
2418 N OLD BRUCEVILLE RD
BRUCEVILLE TX 76630-3238**

**RAMADAN YASSIN
PO BOX 459
EDDY TX 76524-0459**

**VALDEZ GABRIEL & NORMA A
VALDEZ
702 W 3RD ST
EDDY TX 76524-2539**

**PHILLIPS DANIEL & TIFFANY
704 W 3RD ST
EDDY TX 76524-2539**

**ESLICK JAMES W SR
703 W 3RD ST
EDDY TX 76524-2540**

**CLENDENING MICAH W
705 W 3RD ST
EDDY TX 76524-2540**

**FINCH DONALD HOWARD
915 EPHEBUS CHURCH RD
HOLLOW ROCK TN 38342-2015**

**MULLIS CHRISTOPHER
702 4TH ST
EDDY TX 76524**

**RANGEL-BAUTISTA JUVENAL
1312 S 41ST ST
TEMPLE TX 76504-6604**

**CHACON ROSELL
138 HILDALE CT
KYLE TX 78640-5348**

**MUSEL DONALD LEE SR
600 W 3RD ST
EDDY TX 76524-2609**

**HANEY CUSTOM HOMES
603 W. 3RD ST
EDDY, TX 76524**

**DOMESTIC PROPERTIES
2899 PILGRIM LN
LORENA, TX 76655**

**ARTEMIO CASTILLO
661 DEREK RD
EDDY, TEXAS 76524**

ORDINANCE NO. O 01-22-2026 1

AN ORDINANCE OF THE CITY OF BRUCEVILLE-EDDY, TEXAS, AMENDING EXHIBIT 14A OF THE CODE OF ORDINANCES OF THE CITY, THE SAME BEING THE COMPREHENSIVE ZONING ORDINANCE OF THE CITY, AND AMENDING THE OFFICIAL ZONING MAP OF THE CITY BY CHANGING THE ZONING CLASSIFICATION ON CERTAIN TRACTS OF LAND LEGALLY DESCRIBED AS LEVI PREWITT SURVEY BEING 0.323 ACRES, AND BLOCK 16 OF THE KINCANNON ADDITION NUMBER 3 BEING 0.319 ACRES, SITUATED IN MCLENNAN COUNTY, TEXAS, ACCORDING TO DEED INSTRUMENT NO. 2025038649, MCLENNAN COUNTY; AND MORE PARTICULARLY DESCRIBED AND DEPICTED IN EXHIBIT “A”, FROM ITS ZONING CLASSIFICATION OF SINGLE-FAMILY DWELLING DISTRICT 1 TO MULTI-FAMILY DWELLING DISTRICT 1; PROVIDING THAT SUCH TRACTS OF LAND SHALL BE USED IN ACCORDANCE WITH THE REQUIREMENTS OF THE COMPREHENSIVE ZONING ORDINANCE AND ALL OTHER APPLICABLE ORDINANCES OF THE CITY; PROVIDING THAT THE ZONING MAP SHALL REFLECT MULTI-FAMILY DWELLING DISTRICT 1 FOR THIS PROPERTY; BOTH TRACTS ADDRESSED 701 W. 3RD STREET; PROVIDING A PENALTY; PROVIDING REPEALING, SEVERABILITY, A SAVINGS CLAUSES; AND AN EFFECTIVE DATE.

WHEREAS, the City of Bruceville-Eddy, Texas (hereinafter referred to as “City”) is a General Law A Municipality acting under its authority adopted by the electorate pursuant to Article XI, Section 4 of the Texas Constitution and Chapter 6 of the Texas Local Government Code; and

WHEREAS, the City Council of the City (the “City Council”) adopted Exhibit 14A of its Code of Ordinances, the same being the Comprehensive Zoning Ordinance of the City, which governs the use and development of land in the City (the “Zoning Ordinance”); and

WHEREAS, the City of Bruceville-Eddy, sees it necessary and prudent to adopt this ordinance for the purpose of facilitating current and future land uses by the comprehensive zoning ordinance; the property described herein and depicted in Exhibit “A” which is attached and incorporated for a zoning change from single-family dwelling district-1 to multi-family dwelling district-1 and

WHEREAS, after complying with all legal notices, requirements, and conditions, a public hearing was held before the City Council at which the City Council considered the zoning change, and among other things, the character of the land and its suitability for particular uses, and compatibility with surrounding uses, with a view of encouraging the most appropriate use of land in the City, and the City Council does hereby find that the rezoning approved hereby accomplishes such objectives.

NOW, THEREFORE, BE IT ORDAINED BY THE CITY COUNCIL OF THE CITY OF BRUCEVILLE-EDDY, TEXAS:

SECTION 1. Findings Incorporated. The findings set forth above are incorporated into the body of this Ordinance as if fully set forth herein, and found to be true.

SECTION 2. Findings. After due deliberation and consideration of the information and other materials received at the public hearing, the City Council has concluded that the adoption of this Ordinance is in the best interests of the City, and of the public health, safety, and welfare.

SECTION 3. Zoning Amendments. Exhibit 14A of the Code of Ordinances of the City, the same being the City's Comprehensive Zoning Ordinance, is hereby amended in the following particulars, and all other articles, chapters, exhibits, sections, paragraphs, sentences, phrases, and words not expressly amended hereby are hereby ratified and affirmed.

The zoning district classification on these properties are hereby changed from Single-Family Dwelling District-1 to Multi-Family Dwelling District-1. The properties shall be subject to all applicable City ordinances and regulations governing a Multi-Family Dwelling District-1.

SECTION 4. Zoning Map. The Zoning Map of the City, adopted by Exhibit 14A of the Code of Ordinances, and on file in the office of the City Secretary is hereby amended to reflect the foregoing zoning use changes herein made.

SECTION 5. Severability. Should any section, subsection, sentence, clause, or phrase of this Ordinance be declared unconstitutional or invalid by a court of competent jurisdiction, it is expressly provided that any and all remaining portions of this Ordinance shall remain in full force and effect. The City hereby declares that it would have passed this Ordinance, and each section, subsection, sentence, clause, or phrase thereof irrespective of the fact that any one or more sections, subsections, sentences, clauses, and phrases be declared unconstitutional or invalid.

SECTION 6. Savings/Repealing Clause. All provisions of any ordinance in conflict with this Ordinance are hereby repealed to the extent they are in conflict; but such repeal shall not abate any pending prosecution for violation of the repealed ordinance, nor shall the repeal prevent a prosecution from being commenced for any violation if occurring prior to the repeal of the ordinance. Any remaining portions of said ordinances shall remain in full force and effect.

SECTION 7. Penalty. Any person, firm, entity or corporation who violates any provision of this Ordinance or the Zoning Ordinance, as they exist or may be amended, shall be deemed guilty of a misdemeanor, and upon conviction therefore, shall be fined in a sum not exceeding Two Thousand and No/100 Dollars (\$2,000.00). Each continuing day's violation shall constitute a separate offense. The penal provisions imposed under this Ordinance shall not preclude the City from filing suit to enjoin the violation. The City retains all legal rights and remedies available to it pursuant to local, state, and federal law.

SECTION 8. Effective Date. This Ordinance shall become effective immediately upon its adoption and its publication as required by law.

SECTION 9. Open Meeting. That it is hereby officially found and determined that the meeting at which this Ordinance was passed was open to the public as required by law, and that public notice of the time, place, and purpose of said meeting was given, all as required by Article 551.041, Texas Government Code.

AND IT IS SO ORDERED.

On motion by Councilmember _____, seconded by Councilmember _____, the above and foregoing Ordinance was passed and approved by the following vote:

Ayes:

Abstentions:

Nays:

At regular meeting January 22, 2026.

Linda Owens, Mayor

ATTEST:

Renee Flores, City Secretary

Exhibit "A"
Map of Properties





CITY OF BRUCEVILLE-EDDY- ZONING CHANGE APPLICATION

☐ General Zoning Change \$300.00 ☒ Conditional Use Permit \$500.00

Name(s) of Property Owner: Anna Tye

Current Address: 229 Hungry Hill Rd

City: Eddy State: TX Zip: 76524

Primary Phone: (254) 859 - 2059 Cell Phone: () -

Email: N/A

Name of Applicant: Alicia Cruz
(If different than Property Owner)

Address: 223 Hungry Hill Rd

City: Eddy State: TX Zip: 76524

Primary Phone: () - Cell Phone: (254) 717 - 5907

Email: aliciatye00@gmail.com

Address/Location of property to be rezoned: 233 Hungry Hill Rd Eddy, TX 76524

Legal Description: _____

Is the rezone request consistent with the Comprehensive Plan? ☒ YES ☐ NO

** If no, a FLUM amendment application must be submitted.*

Is there a simultaneous plat application for this property? ☐ YES ☒ NO

Total Acreage: .7939 Number of Lots: 2

Type of Ownership: ☒ Sole Ownership ☐ Partnership ☐ Corporation ☐ Other

Present Zoning: Lot Present Use: Residential

Proposed Zoning: Lot Proposed Use: Residential

Conditional Use Permit for: Placement

This property was conveyed to owner by deed dated _____ and recorded in Volume _____,
Page _____, Instrument Number _____ of the McLennan or Falls County Deed Records.
(Attached)

Is this the first rezoning application on a unilaterally annexed tract?

☐ Yes (fee not required) ☐ No (submit required fee)

Property # 105347



APPOINTMENT OF AGENT

As owner of the subject property, I hereby appoint the person designated below to act for me, as my agent in this request.

Name of Agent: Alicia Cruz

Mailing Address: 223 Hungry Hill Rd

City: Eddy State: TX Zip: 76524

Home Phone: (254) 717 - 5907 Business Phone: (254) 867 - 3309

I acknowledge and affirm that I will be legally bound by the words and acts of my agent, and by my signature below, I fully authorize my agent to:

be the point of contact between myself and the City; make legally binding representations of fact and commitments of every kind on my behalf; grant legally binding waivers of rights and releases of liabilities of every kind on my behalf; to consent to legally binding modifications, conditions, and exceptions on my behalf; and, to execute documents on my behalf which are legally binding on me. This authorization only applies to this specific zoning change request.

I understand that the City will deal only with a fully authorized agent. At any time, it should appear that my agent has less than full authority to act, then the application may be suspended and I will have to personally participate in the disposition of the application. I understand that all communications related to this application are part of an official proceeding of City government and, that the City will rely upon statements made by my agent. Therefore, I agree to hold harmless and indemnify the City of Bruceville-Eddy, its officers, agents, employees, and third parties who act in reliance upon my agent's words and actions from all damages, attorney fees, interest and costs arising from this matter. If my property is owned by a corporation, partnership, venture, or other legal entity, then I certify that I have legal authority to make this binding appointment on behalf of the entity, and every reference herein to 'I', 'my', or 'me' is a reference to the entity.

Signature of Agent: [Signature] Title: _____

Printed/Typed Name of Agent: Alicia Cruz Date: 12/3/25

Signature of Property Owner: [Signature] Title: _____

Printed/Typed Name of Property Owner: Anna B Tyler Date: _____

Signature of Property Owner: _____ Title: _____

Printed/Typed Name of Property Owner: _____ Date: _____

Signature of Property Owner: _____ Title: _____

Printed/Typed Name of Property Owner: _____ Date: _____

Signature of Property Owner: _____ Title: _____

Printed/Typed Name of Property Owner: _____ Date: _____

*Application must be signed by the individual applicant, by each partner of a partnership, or by an officer of a corporation or association. FLUM= Future Land Use Map

Application Revised: February 25, 2020



CITY OF BRUCEVILLE-EDDY- ZONING CHANGE APPLICATION

Requirements for all zoning change application submittals:

All zoning change application materials must be submitted by 11:00 a.m. on the intake deadline.

- ☐ Completed zoning change application (original, signed)
 - Must be signed by the property owner, or in the case of a corporation or partnership, documentation must be provided authorizing a single party to sign on behalf of the corporation or partnership
- ☒ Application fee (cash or check, only; checks made payable to City of Bruceville-Eddy)
 - Zoning change application: \$300.00
 - Conditional Use Permit Application: \$500.00
- ☒ Description of property location (in one of the following forms)
 - Property address
 - Property survey
 - Legal description (subdivision name with lot and block)
 - Metes and bounds description
- ☐ Warranty deed (showing current ownership of the property)
- ☐ Letter of request signed by property owner or applicant, including the following information:
 - Reason for the request
 - Proposed use of the property
 - Whether or how the proposed change will impact the surrounding properties
 - Whether the request is consistent with the Future Land Use Map
 - Digital copies of all submittal documents
- ☐
 - Electronic copies in .pdf format of all submittal documents
 - Must be provided on a disc (CD or DVD) or USB flash drive
 - File names should include the name of the plat, and the name of each application document (i.e. "Jones Addition Field Notes")

*For additional zoning change requirements, please reference
Bruceville-Eddy Code of Ordinances, Chapter 14*

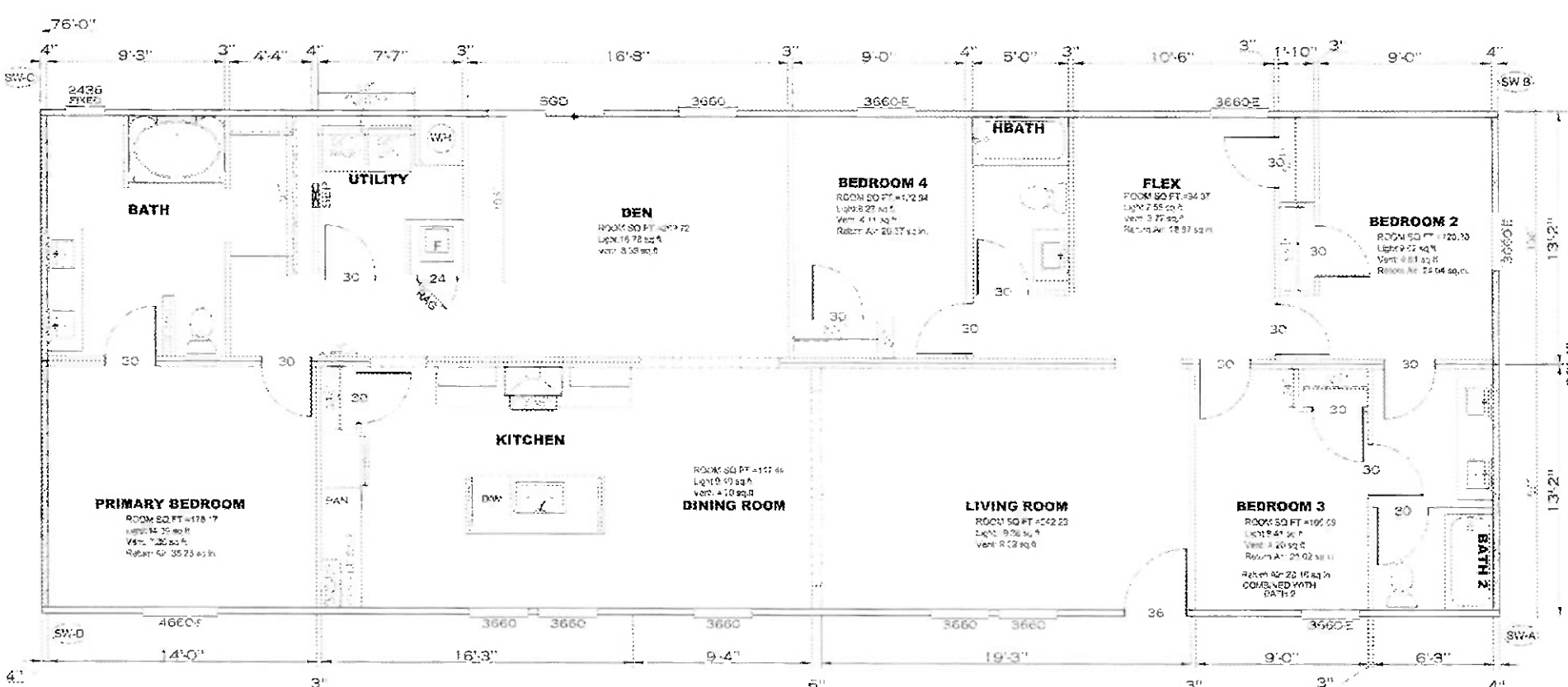
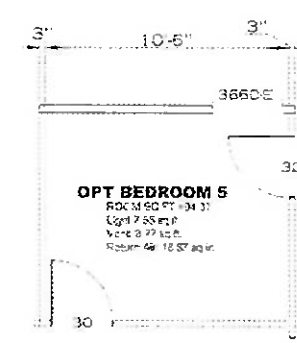
Applicant: <u>Alicia Cruz</u>	Case #: _____
Intake Date: <u>12/12/2025</u>	Received by: <u>Pam/Renee</u>
Amount Paid: \$ <u>500.00</u>	Cash/MO#/Check #: <u>cash</u> Receipt #: <u>122151</u>







THIRD PARTY SEAL



Clayton EPIC - Addison (943) & Nashville (976)			
WIND ZONE	1	2	3
SW A	250 PLF @ 110"	500 PLF @ 143"	500 PLF @ 158"
SW B	N/A	N/A	500 PLF @ 14"
SW C	N/A	N/A	500 PLF @ 14"
SW D	250 PLF @ 110"	500 PLF @ 143"	500 PLF @ 158"
SW E	N/A	N/A	N/A

Clayton EPIC - Ft. Worth (945)			
WIND ZONE	1	2	3
SW A	210 PLF @ 131"	425 PLF @ 158"	425 PLF @ 158"
SW B	N/A	425 PLF @ 10"	425 PLF @ 44"
SW C	N/A	425 PLF @ 10"	425 PLF @ 44"
SW D	210 PLF @ 131"	425 PLF @ 158"	425 PLF @ 158"
SW E	N/A	N/A	N/A

EPIC-CE-M035-76-4.1

*ALL BEDROOMS ARE UNDER 35' FOR EGRESS

DATE

REVISION

MODEL NAME

Rainier

MODEL NO.

CEA28764AH

RAW SIZE

28' x 76'

MODEL SQ. FT.

2,001

DRAWN BY

Alex Whaley

DATE DRAWN

7/13/2022

DATE PRINTED

8/10/2022

SCALE

3/16"=1'

PLAN NO.

CE-M035-76-4

SHEET NAME

D.W.V. & SUPPLY

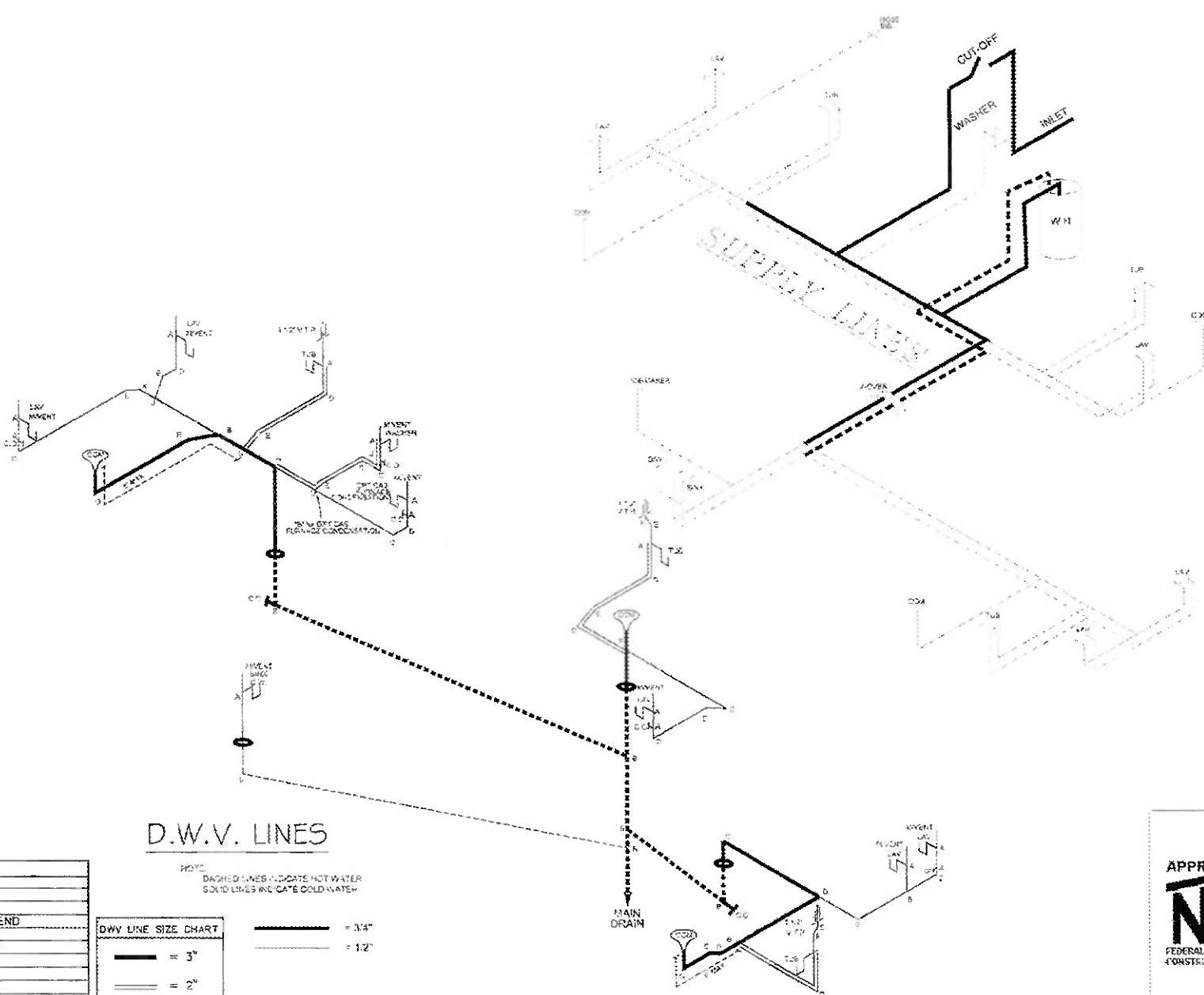
SHEET NO.

PL-1.

APPROVED BY
NIA INC.
FEDERAL MANUFACTURED HOME
CONSTRUCTION AND SAFETY STANDARDS

REVISED
8/12/2022

THIRD PARTY SEAL



EPIC-CE-M035-76-4.3

Built
clayton.



Ms. 3.1.1.5.2

-

THIRD PARTY SEAL

EPIC-CE-M035-76-4.2

Rainier
CEA28764AH
28' x 76' 2,001

Alex Whaley

7/13/2022

8/10/2022

$$3/16'' = 1'$$

E-M035-76-4

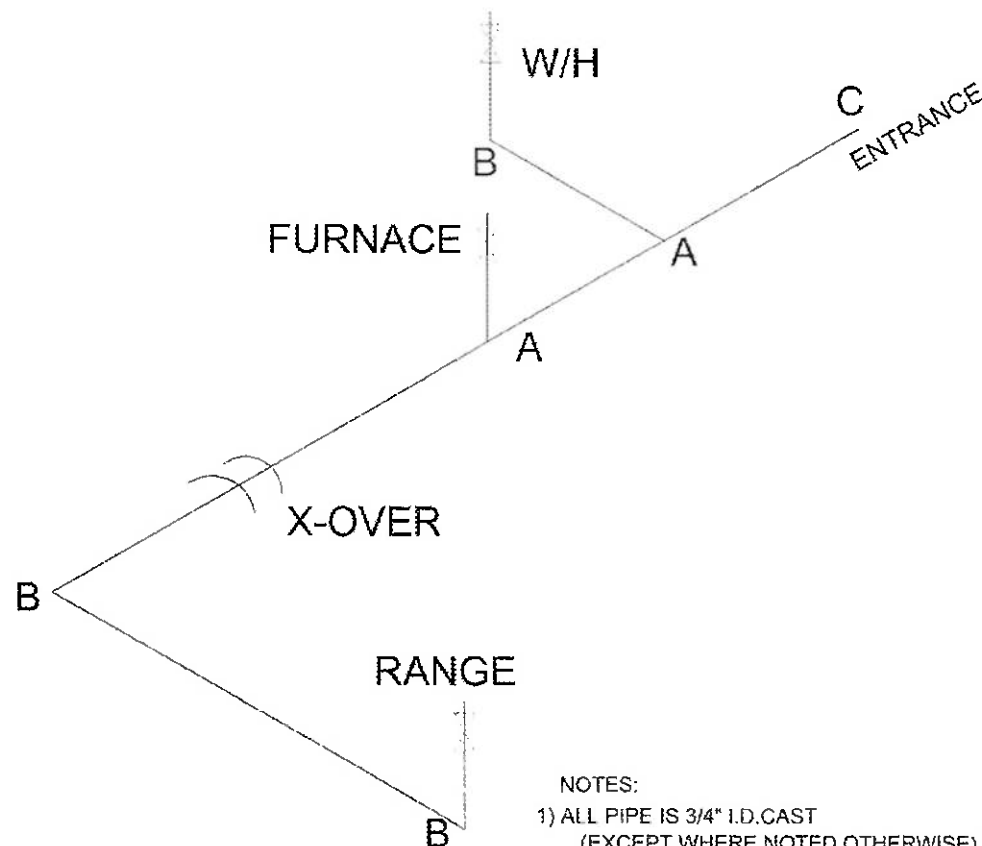
ELEC

PLAN

EL-1.

[illegible]

MDL= 35'



EPIC-CE-M035-76-4.4

LEGEND		APPLIANCE BTU's RATINGS MAX. INPUT		GAS LINE SIZE CHART
SYM	FITTINGS			
A	TEE	FURNACE	10,000 BTU'S	<div style="border: 1px solid black; padding: 2px;"> <div style="display: flex; align-items: center;"> <div style="width: 20px; height: 2px; background-color: black; margin-right: 5px;"></div> = 1" </div> <div style="display: flex; align-items: center;"> <div style="width: 20px; height: 1px; background-color: black; margin-right: 5px;"></div> = 3/4" </div> </div>
B	90 ELL	W/H	30,000 BTU'S	
		RANGE	30,000 BTU'S	
		DRYER	11,700 BTU'S	
C	CAP			

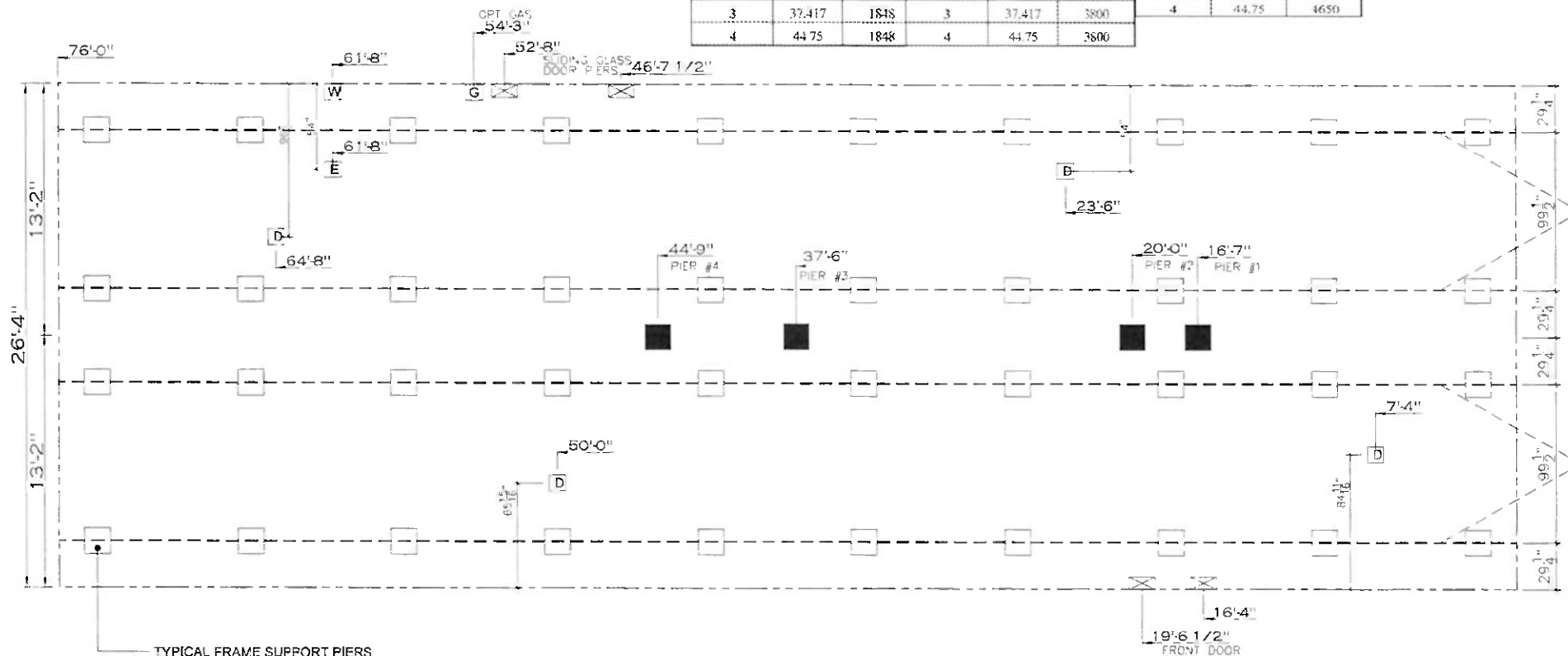
NOTES:

- 1) ALL PIPE IS 3/4" I.D. CAST (EXCEPT WHERE NOTED OTHERWISE)
- 2) MDL=MAX. DETERMINED LENGTH OF PIPE
- 3) FITTING MAY BE ADDED OR SUBTRACTED TO TRAVERSE VARIATIONS IN AXLE QUANTITY, PLACEMENT, AND FRAME TYPE.
- 4) INLET LOCATION MAY VARY TO STAY WITHIN MAX. DETERMINED LENGTH



DATE	
REVISION	
MODEL NAME	Rainier
MODEL NO.	CEA28764AH
BOX SIZE	28' x 76'
MODEL S&T	2,001
DRAWN BY	Alex Whaley
DATE DRAWN	7/13/2022
DATE CHECKED	8/10/2022
SCALE	3/16"=1'
PLANS	CE-M035-76-4
SHEET NAME	GAS LINES
SHEET NO.	PL-5.

20 psf Roof Live Load			30 psf Roof Live Load			40 psf Roof Live Load		
Column Pier #	Distance from Hitch	Pier Load (lbs)	Column Pier #	Distance from Hitch	Pier Load (lbs)	Column Pier #	Distance from Hitch	Pier Load (lbs)
1	16.583	1075	1	16.583	2625	1	16.583	3181
2	20	1075	2	20	2625	2	20	3181
3	37.417	1848	3	37.417	3800	3	37.417	4650
4	44.75	1848	4	44.75	3800	4	44.75	4650



SERVICE DROP LEGEND	
E	= ELECTRICAL DROP
W	= WATER INLET
D	= DWV PLUMBING DROP
G	= GAS INLET


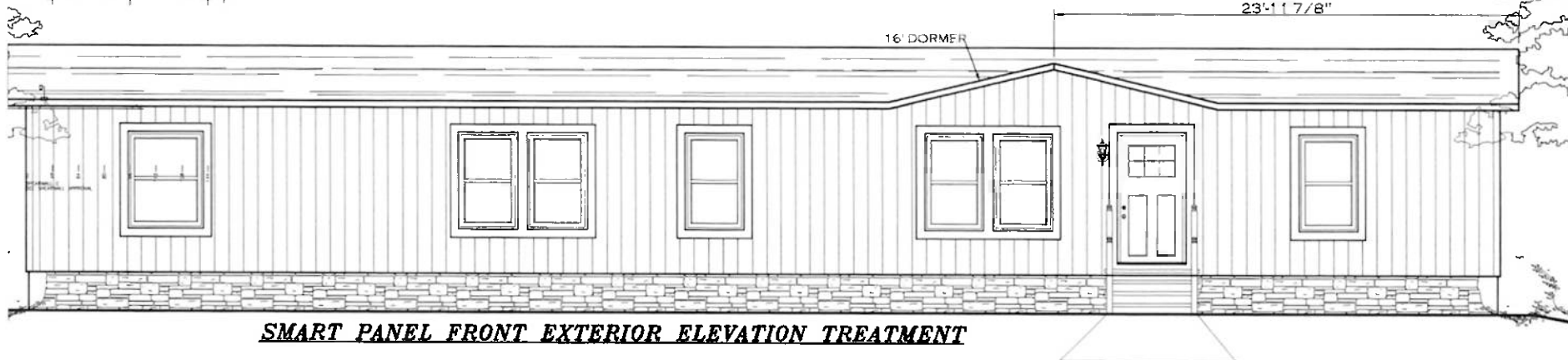

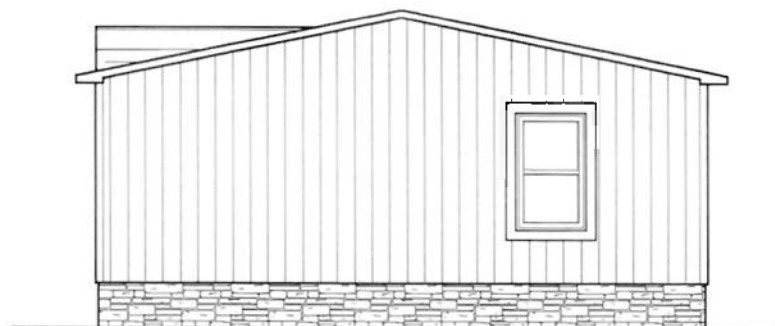
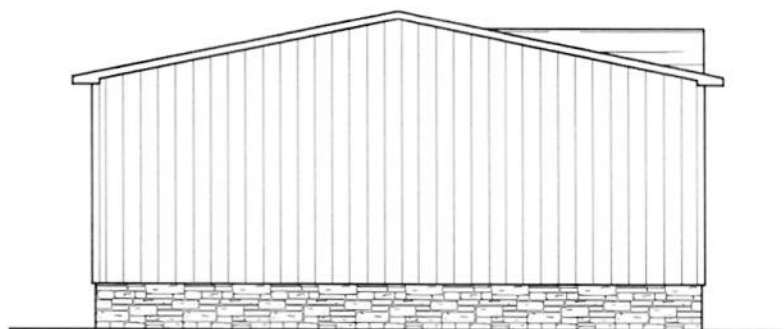
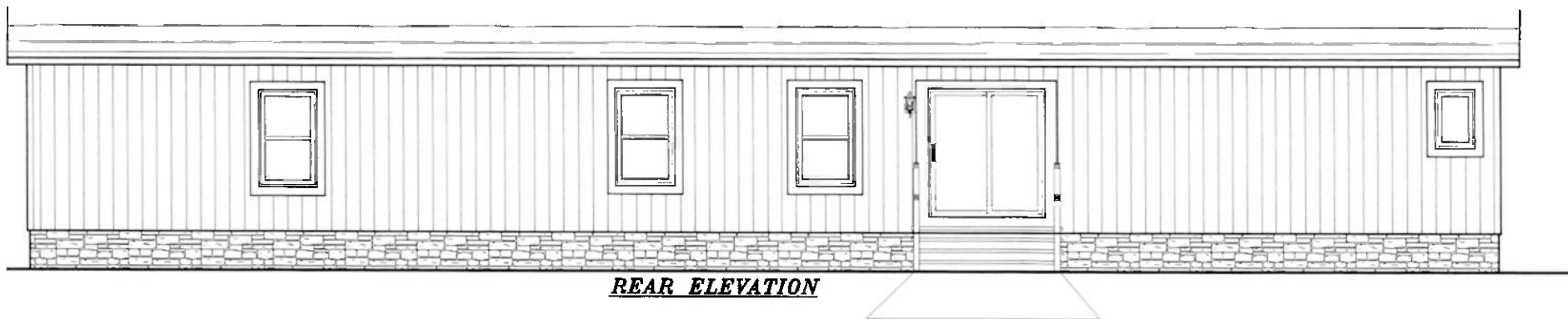
20 lb ROOF LOAD SIDEWALL OPENING PIER LOAD 28" BOX WIDTH	SIDEWALL OPENING (FT) REQUIRED PIER LOAD (LBS)					
	3	4	5	6	8	10
	1175	1330	1485	1640	1950	2260

*FOR 30 lb & 40 lb ROOF LOAD REFER TO TABLES 7b & 7c IN THE INSTALLATION MANUAL.

GENERAL NOTES:

- PIER LOADS SHOWN ARE TO BE USED TO SIZE THE FOOTINGS BELOW THE MARRIAGEWALL FOR COLUMN SUPPORT PIERS. REFER TO TABLES 6b AND 6c IN THE INSTALLATION MANUAL FOR LOAD ON FRAME PIER FOOTINGS FOR HOMES THAT DO NOT REQUIRE PERIMETER BLOCKING. REFER TO TABLES 7b AND 7c IN THE INSTALLATION MANUAL FOR LOAD ON FRAME PIER FOOTINGS THAT REQUIRE PERIMETER BLOCKING. REFER TO TABLES 10 AND 10a TO DETERMINE FOOTING SIZE FOR ALL PIERS.
- REFER TO TABLE 9 FOR PIER CONFIGURATION AND MAXIMUM ALLOWABLE HEIGHTS. CROSS REFERENCE THE PIER HEIGHT WITH THE MAXIMUM ALLOWABLE FLOOR HEIGHT LISTED IN THE FRAME TIEDOWN CHARTS (TABLE 18, 19, AND 20).
- FLOOR WIDTH SHOWN IS FOR STANDARD PRODUCT ONLY. CONTACT THE MFG PLANT FOR SPECIFICATIONS OF OPTIONS ORDERED.
- SERVICE DROP LOCATIONS IDENTIFIED ARE APPROXIMATE.
- THE MAXIMUM SPACING FOR FRAME SUPPORT PIERS FOR 8" I-BEAMS IS 8 FEET, 10" & 12" I-BEAMS ARE 10 FEET.

PIER LEGEND	
□	= SUPPORT UNDER MATING OPENING
■	= SUPPORT UNDER MATING COLUMN
▨	= SUPPORT UNDER MATING WALL
⊞	= PIER PORCH/RECESSED ENTRY
□	= PIER MAIN BEAM
⊞	= PIER PERIMETER
•	= TIE-DOWN SUPPORT / QTY PER TBL M. SEE DETAIL D-6 IN FOUND. PKG.



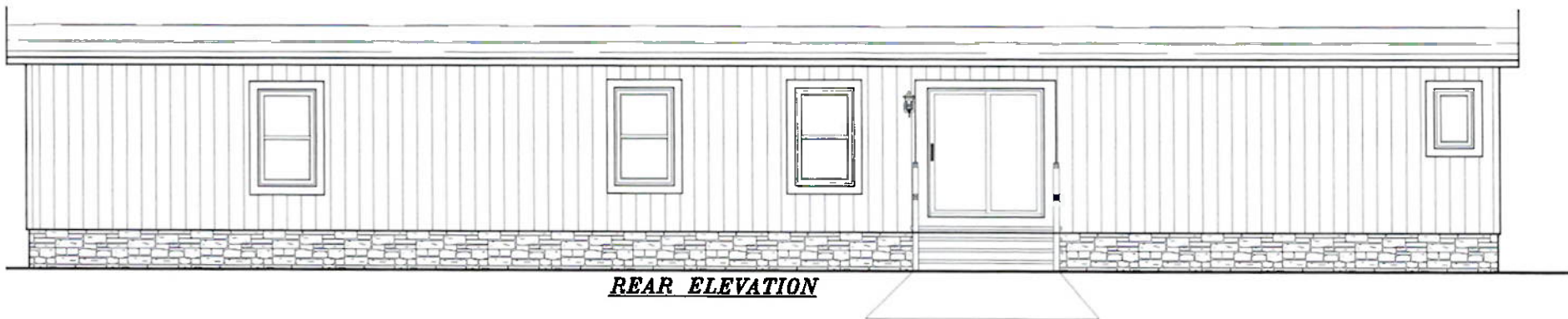
DATE	REVISION

MODEL NAME	Rainier
MODEL NO.	CEA28764AH
WIDTH	28' x 76'
DEPTH	2,001

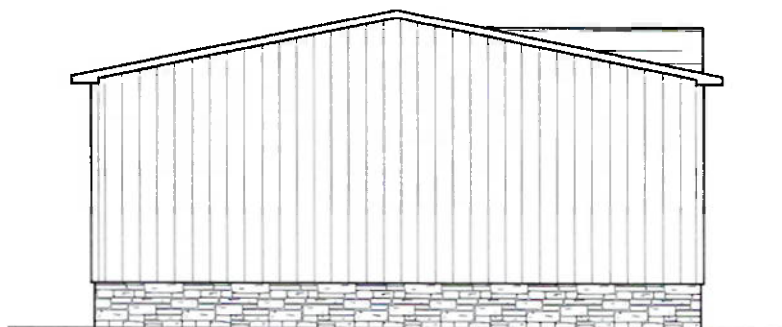
DRAWN BY	Alex Whaley
DATE DRAWN	7/13/2022
DATE PRINTED	8/25/2022
SCALE	3/16"=1'
PLAN NO.	CE-M035-76-4
SHEET NAME	EXTERIORS OPT 4

SHEET NO.	EX-1.3.
-----------	---------

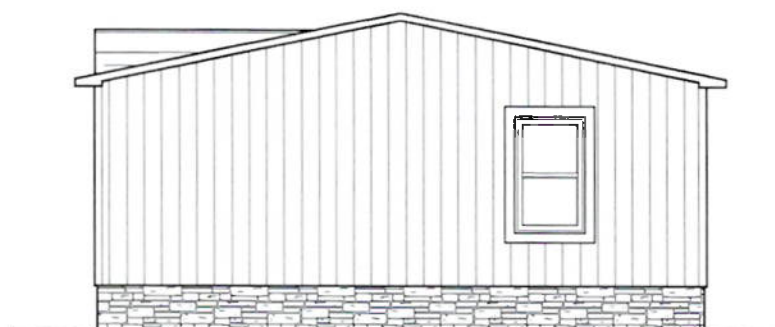
© 2022 Clayton Built LLC. All rights reserved. Clayton Built LLC is a registered trademark of Clayton Built LLC. Clayton Built LLC is a registered trademark of Clayton Built LLC. Clayton Built LLC is a registered trademark of Clayton Built LLC.



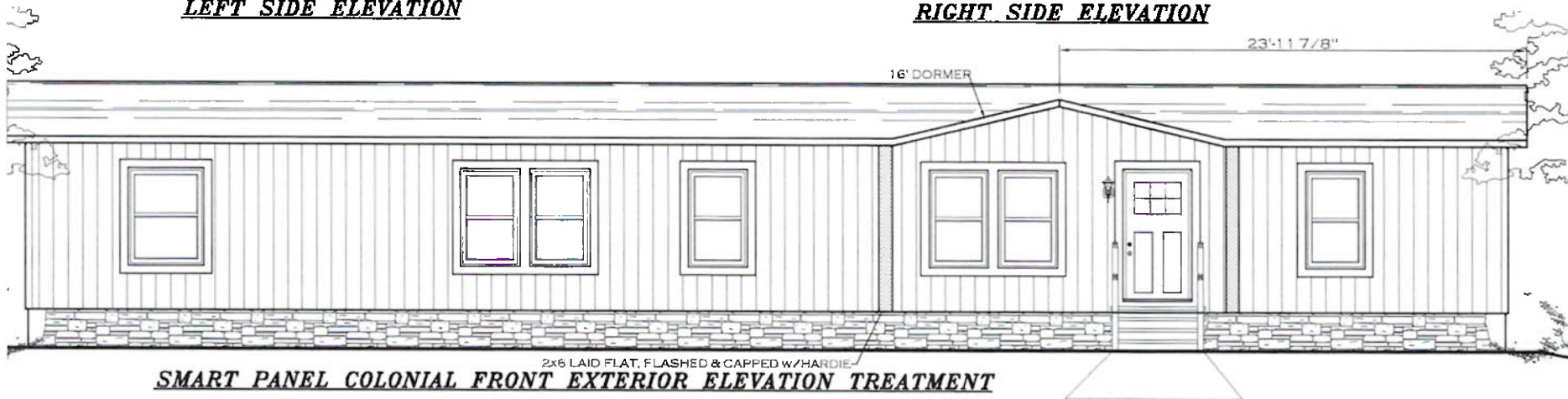
REAR ELEVATION



LEFT SIDE ELEVATION



RIGHT SIDE ELEVATION



SMART PANEL COLONIAL FRONT EXTERIOR ELEVATION TREATMENT



REVISION	DATE

MODEL NAME	Rainier
MODEL NO.	CEA28764AH
TRUCK SIZE	28' x 76'
MODEL SQ. FT.	2,001

DRAWN BY
Alex Whaley

DATE DRAWN
7/13/2022

DATE PRINTED
8/25/2022

SCALE
3/16"=1'

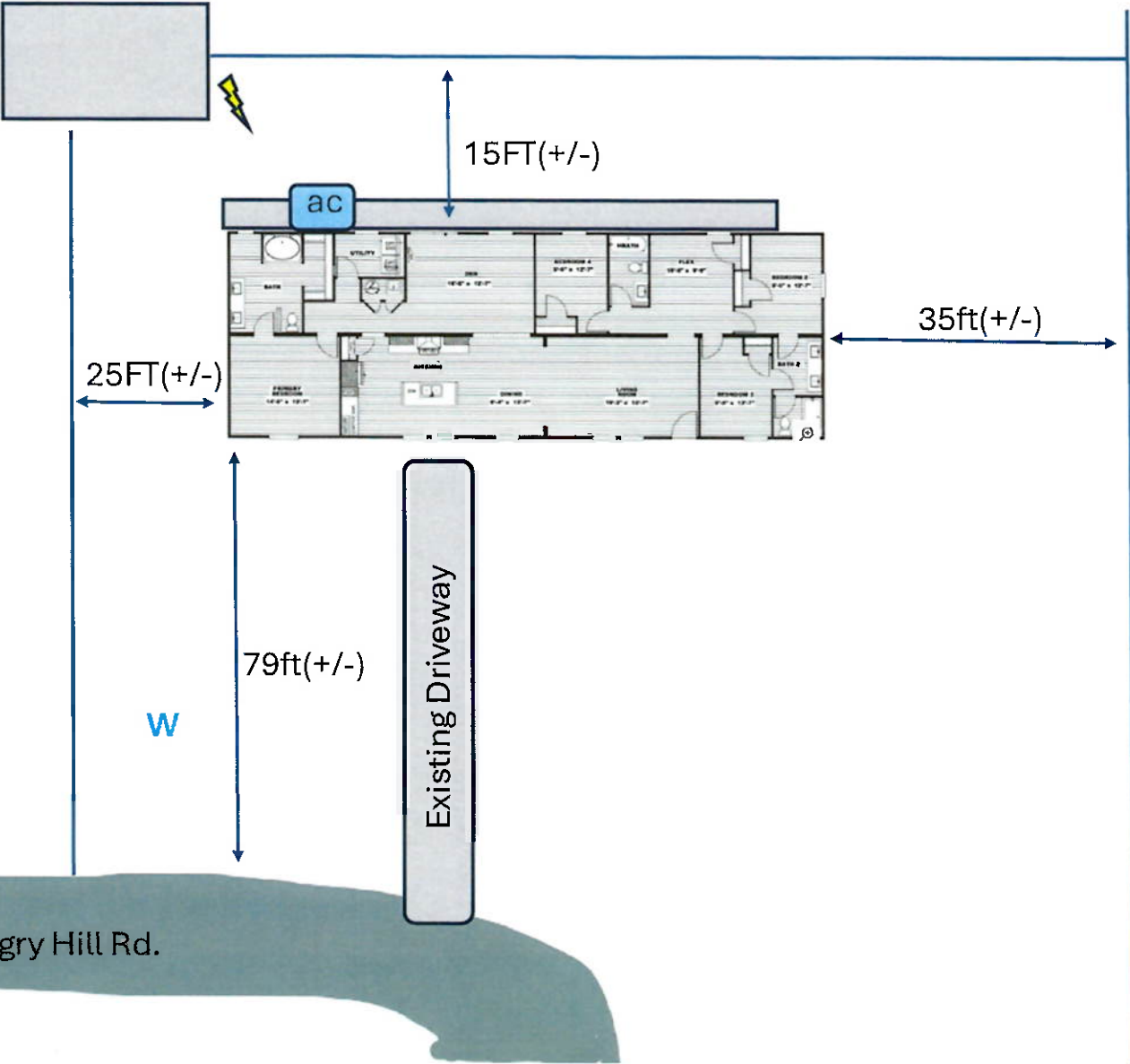
PLAN NO.
CE-M035-76-4

SHEET NAME
EXTERIORS

OPT 5

SHEET NO.
EX-1.4.

CRUZ,
EDDY, TX



Data Plate

SOUTHERN ENERGY HOMES, INC

CLAYTON HOMES
8701 HARMON RD
FORT WORTH, TX 76177

Date of Manufacture **5-9-24** Plant # **00945** NTA2248285 HUD # **NTA2248286**
Manufacture's Serial Number and Model Unit Designation
SFW031352TXABAC 45CEA28764AH24

Designed Approval by (D.A.P.I.A.)

NTA

This manufactured home is designed to comply with the Federal Manufactured Home Construction and Safety Standards in force at the time of manufacture. The manufacturer certifies this home is compliant with the Title VI, Toxic Substance Control Act. (For additional information, consult the owner's manual.)

The factory installed equipment includes:

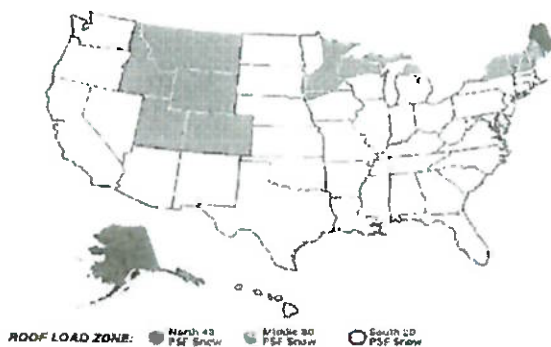
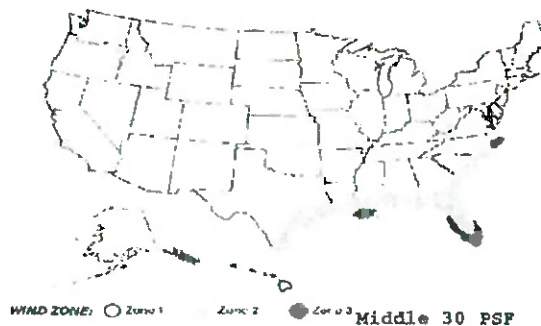
Equipment	Manufacturer	Model Designation
FOR HEATING	CARRIER	FEVA003610BA01E
FOR AIR COOLING	N/A	N/A
FOR COOKING	FRIGIDAIRE	FCRE3052BSC
FOR REFRIGERATOR	FRIGIDAIRE	FRSS2323AS8
WATER HEATER	RHEEM	PROH40T2RH310BM
WASHER	N/A	N/A
DRYER	N/A	N/A
DISHWASHER	FRIGIDAIRE	FFCD2413US6B
GARBAGE DISPOSAL	N/A	N/A
FIREPLACE	N/A	N/A
SMOKE DETECTOR	FIRST ALERT	9120B
MICROWAVE	N/A	N/A

Manufactured Home Constructed for: **Zone 1**

This home has not been designed for the higher wind pressures and anchoring provisions required for ocean/coastal areas and should not be located within 1500' of the coastline in the Wind Zones II and III, unless the home and its anchoring and foundation system have been designed for the increased requirements specified for Exposure D in ANSI/ASCE 7-88.

This home **Has Not** been equipped with storm shutters or other protective coverings for windows and exterior door openings. For homes designed to be in Wind Zones II and III which have not been provided with shutter or equivalent covering devices. It is strongly recommended that the home be made ready to be equipped with these devices in accordance with the method recommended in the manufacturer's printed instructions.

This manufactured home **IS NOT** designed to accommodate the additional loads imposed by the attachment of an attached accessory building or structure in accordance with the manufacturer installation instructions.



Comfort Heating

This manufactured home has been thermally insulated to conform with the requirements of the federal manufactured home construction and the safety standards for all locations within climate zone **2**.

Heating equipment manufacturer and model (see list at left).

The above heating equipment has the capacity to maintain an average of 70°F temperature in this home at outdoor temperatures of **0** °F.

To Maximize furnace operating economy and to conserve energy, it is recommended that this home be installed where the outdoor winter design temperature (97.5%) is not higher than **20** °F.

The above information has been calculated assuming a maximum wind velocity of 15 m.p.h. standard atmospheric conditions.

Comfort Cooling

☐ Air Conditioner provided at factory (Alternate I)

Air conditioner manufacturer and model (See list at left).

Certified capacity

B.T.U./hour in accordance with the appropriate

air conditioning and registration institute standards. The central air conditioning system provided in this home has been sized assuring an orientation of the front (hitch end) of the home facing **0** °F dry bulb and **0** °F wet bulb.

On this basis, the system is designed to maintain an indoor temperature of 75°F when outdoor temperatures are **0** °F dry bulb and **0** °F wet bulb.

The temperature to which this home can be cooled will change depending upon the amount of exposures of the windows of this home in the sun's radiant heat. Therefore, the home's heat gains will vary dependent upon its orientation to the sun and any permanent shading provided. Information concerning the calculation of cooling loads at various locations, widow exposure and shadings are provided in Chapter 22 of the 1981 edition of the ASHRAE Handbook of Fundamentals.

Information necessary to calculate cooling loads at various locations and orientations is provided in the special comfort cooling information provided with this manufactured home.

☒ Air Conditioner not provided at factory (Alternate II)

The air distribution system of the home is suitable for the installation of the central air conditioning. The supply of air distribution system installed in this home is the sized for the manufactured home central air conditioning system of up to **37100** B.T.U./hr. rated capacity which are certified in accordance with the appropriate air conditioning and refrigeration institute standards when the air conditioners of such air conditioner are related at 0.3 inch water column static pressure or information necessary to calculate cooling loads at various locations and orientation is provided in the special comfort cooling information provided with this manufactured home.

☐ Air Conditioner not recommended (Alternate III)

The air distribution system of this home has not been designed in anticipation of its use with a central air conditioning system.

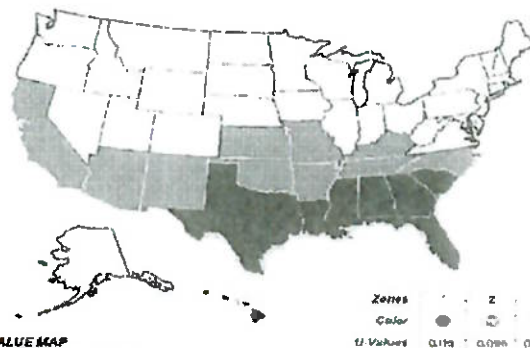
INFORMATION PROVIDED BY THE MANUFACTURER NECESSARY TO CALCULATE SENSIBLE HEAT GAIN

Walls (Without windows and doors)	"U"	1.0817
Ceilings and roofs of light color	"U"	NA
Ceilings and roofs of dark color	"U"	0.0285
Floors	"U"	0.043
Air ducts in floor	"U"	NA
Air ducts in ceiling	"U"	NA
Air Ducts installed outside the home	"U"	0.125

The following are the duct areas in this house

Air ducts in the floor	NA	Sq. Ft.
Air ducts in the ceiling	247	Sq. Ft.
Air ducts outside the home	79	Sq. Ft.

To determine the required capacity of the equipment to cool a home efficiently and economically, cooling load (heat gain) calculation is required. The cooling load is dependent on the orientation location and the structure of the home. Central air conditioner operates most efficiently and provide the greatest comfort when their capacity closely approximates the calculated cooling load. Each home's air conditioner should be sized in accordance with Chapter 22 of the American Society of Heating, Refrigerating and Air Conditioning Engineers (ASHRAE) Handbook of Fundamentals once the location and orientation are known.



DO NOT REMOVE

NOTICE OF PUBLIC HEARING

The Bruceville-Eddy City Council will hold a public hearing January 22, 2026 at 6:00pm in the Bruceville-Eddy City Hall, 144 Wilcox Dr., Eddy, Texas for considering a Conditional Use Permit for a Manufactured Home. Property located as follows: Property ID# 105347, 229 Hungry Hill Rd Eddy, Texas 76524 EDDY EXTENSION Lot ALL Block 18, Acres .7939

The Public hearing is open to any interested persons. Opinions, objections, and/or comments related to this matter may only be expressed in writing, via e-mail, or in person. Another person or attorney may also represent you.



The City of Bruceville-Eddy Rising into the Future

144 Wilcox Drive
Eddy, Texas 76524

www.bruceville-eddy.us

Phone: (254) 859-5964
Fax: (254) 859-5779

NOTICE TO BE SENT TO PROPERTY OWNERS WITHIN 200 FEET OF PROPOSAL
CONDITIONAL USE PERMIT

NOTICE OF PUBLIC HEARING

January 12, 2026

Re: Conditional Use Permit
Property ID's #105347

The Bruceville-Eddy City Council will hold a public hearing on January 22, 2026 at 6:00 pm, in the City Council Chambers, Bruceville-Eddy City Hall, 144 Wilcox Drive, Eddy, Texas. This is for considering a conditional use permit for a Modular or Manufactured Home. This would be on properties described below and located as follows:

229 Hungry Hill Rd
Eddy, Texas 76524
Property ID# 105347
Eddy Extension Lot ALL Block 18 Acres 0.7939

This Public hearing is open to any interested persons. Opinions, objections, and/or comments relative to this matter only, may be expressed in writing or in person. You may also be represented by another person, neighbor, or attorney.

The enclosed map shows the location of the property listed above.

City of Bruceville-Eddy Council

Renee Flores, City Secretary

**TYE S A
229 HUNGRY HILL RD
EDDY TX 76524-2571**

**TYE ANNA B
229 HUNGRY HILL
EDDY TX 76524-2571**

**MONROY VICKY MORENO & MAX
MISAELO MORENO MONROY
P O BOX 683
KIHEI HI 96753**

**TYE SIDNEY ALVIN ETAL
229 HUNGRY HILL RD
EDDY TX 76524-2571**

**QUINN KYLER I
205 HUNGRY HILL RD
EDDY TX 76524-2571**

**CITY OF BRUCEVILLE-EDDY
143 WILCOX DR
EDDY TX 76524-2587**

**LANE DEBORAH PRISCILLA
244 HUNGRY HILL RD
EDDY TX 76524-2570**

**CARGILL PHEOBA D
244 HUNGRY HILL RD
EDDY TX 76524-2570**

**WATSON ASHLIE & CODY
MCCORKLE
230 HUNGRY HILL RD
EDDY TX 76524-2570**

§ 3.06.001. Scope.

- (a) The purpose of this article is to regulate the use of cargo, shipping or storage containers and accessory structures on real property in the city.
- (b) The provisions of this article shall apply to all shipping/storage/cargo containers and accessory buildings, as those terms are defined herein, within the corporate limits of the city.

(Ordinance 112019 adopted 1/9/20)

§ 3.06.002. Definitions.

Accessory storage building. A building originally constructed for use as an accessory building for the storage of materials and equipment accessory to a primary use located on the property. For purposes of this article, ~~cargo containers~~, railroad cars, truck vans, converted mobile homes, trailers, recreational vehicles, bus bodies, vehicles and similar prefabricated items and structures originally built for purposes other than primary use as a dedicated accessory storage building are not accessory storage buildings.

Cargo/shipping/storage container (hereinafter referred to as "cargo container"). Any metal or primarily metal container designed or constructed to ship, store, or handle bulk goods or items, or which appears substantially similar to such containers in appearance. Such containers include reusable steel boxes, freight containers, and bulk shipping containers; originally, a standardized reusable vessel that was designed for and used in the parking, shipping, movement, transportation or storage of freight, articles of goods or commodities; generally capable of being mounted or moved on a rail car, truck trailer or loaded on a ship.

Temporary or portable storage container (hereinafter referred to as "temporary storage container"). A portable or moveable, weather-resistant receptacle designed and used for the storage or shipment of household goods, wares, valuables or merchandise (typically known as PODS, MODS, etc.), and which is leased on a short-term basis for temporary storage purposes. (Ordinance 112019 adopted 1/9/20)

§ 3.06.003. Accessory storage buildings.

Accessory storage buildings may be installed in all zoning districts and shall adhere to the following restrictions and requirements:

- (1) No person shall store, maintain or otherwise keep an accessory storage building on any lot or parcel of property within the city without first having obtained and possessing an active permit issued by the city.
- (2) Electricity is not required but may be added, if permissible under applicable codes and ordinances. City permit must be obtained prior to the addition of any electricity to the accessory storage building.
- (3) Any accessory storage building shall meet the setback requirements of the underlying zone.
- (4) No accessory storage building shall be placed in a location which may cause hazardous conditions, constitute a threat to public safety, or create a condition detrimental to the

surrounding land use and development.

(5) All accessory storage buildings must conform to the current minimum exterior standards for the city.

(6) No accessory storage building shall be used as living quarters.

(Ordinance 112019 adopted 1/9/20)

§ 3.06.004. Cargo/storage/shipping containers.

(a) Cargo containers shall be treated as an accessory storage building as defined and regulated by this article. Cargo containers shall follow all restrictions and requirements outlined in section § 3.06.003.

(b) **Only one cargo container per lot is permissible, and it shall not display any graffiti or vulgar content of any kind.**

(c) Cargo containers for temporary storage. Businesses with multiple containers for temporary storage must be able to produce for inspection upon request by the city any documentation related to shipping dates for each container on site. No cargo container shall be kept on the premises for longer than one year. The following rules shall also apply:

(1) Cargo containers shall meet the setback requirements of the underlying zone.

(2) Cargo containers shall not be stacked above the height of a single container device.

(3) No electricity or plumbing may be run or connected to a cargo container.

(4) Cargo containers must be placed toward the rear half of the property unless screened so as to not be visible from the street and finished in a manner which minimizes its visibility from overhead views from nearby buildings and elevated thoroughfare sections.

(5) Cargo containers shall not be used to store hazardous materials.

(6) Cargo containers shall be in an approved designated area and on the same property as the principal use and be included in the calculation of overall lot coverage.

(7) Cargo containers shall not occupy required off-street parking, fire lanes, loading or landscaping areas.

(8) Materials stored within cargo containers are subject to review and approval by the fire department and code enforcement.

(9) No cargo container shall be placed in a location which may cause hazardous conditions, constitute a threat to public safety, or create a condition detrimental to the surrounding land use and development.

(10) All cargo containers shall be secured from entry by children and the general public

when not attended.

(11) No cargo container may be used as living quarters.

(12) Ventilation is not required.

(13) Cargo containers associated with an approved building construction project shall be permitted to remain on-site until the approval of the project's final building inspection or the expiration of the master building permits' expiration date (180 days), if less.

(Ordinance 112019 adopted 1/9/20); Ordinance 9-25-2025-2, sec. 6-4, adopted 9/25/25)

§ 3.06.005. Temporary or portable storage containers.

(a) *Placement.* Temporary storage containers may be installed in all zoning districts and shall adhere to the following restrictions and requirements:

- (1) No temporary storage container may be stacked on top of another or on top of any other object.
- (2) Temporary storage containers shall not be used to store hazardous materials.
- (3) Temporary storage containers shall meet the setback requirements of the underlying zone.
- (4) No electricity or plumbing may be run or connected to a temporary storage container.
- (5) Temporary storage containers must be placed toward the rear half of the property.
- (6) Temporary storage ~~containers~~ containers shall not be used for any advertising purpose and shall be kept clean of all alpha-numeric signage and writing.
- (7) Temporary storage containers shall be in an approved designated area and on the same property as the principal use and be included in the calculation of overall lot coverage.
- (8) Temporary storage containers shall not occupy required off-street parking, loading or landscaping areas.
- (9) Materials stored within temporary storage containers are subject to review and approval by the fire department and code enforcement.
- (10) No temporary storage container shall be placed in a location which may cause hazardous conditions, constitute a threat to public safety, or create a condition detrimental to the surrounding land use and development.
- (11) All temporary storage containers shall be secured from entry by children and the general public when not attended.
- (12) No temporary storage container may be used for living quarters.

(b) Time limit.

- (1) Temporary storage containers shall be removed from the property within thirty (30) calendar days from the date of initial installation, delivery and/or construction. Upon request, one extension, not to exceed thirty (30) days, may be approved by the city building official. The temporary placement of temporary or portable storage containers on residentially-zoned properties, or on properties the primary use of which is residential, for the limited purpose of loading and unloading household contents shall be permitted for a period of time not exceeding thirty (30) total days in any one (1) calendar year.
- (2) In no event shall the continuous or intermittent use of a temporary storage container exceed sixty (60) cumulative days during any twelve-month period.
- (3) Temporary storage containers associated with an approved building construction project shall be permitted to remain on-site until the approval of the project's final building inspection or the expiration of the master building permits' expiration date (180 days), if less.

(Ordinance 112019 adopted 1/9/20)

~~§ 3.06.007.~~ **§ 3.06.006. General provisions.**

This article shall include all future annexations. (Ordinance 112019 adopted 1/9/20); **Ordinance 9-25-2025-2, sec. 6-6, adopted 9/25/25)**

~~§ 3.06.008.~~ **§ 3.06.007 Violations and penalties.**

Any person, firm, or corporation found guilty of violating any of the provisions or terms of this article shall be subject to a fine not to exceed the sum of two hundred dollars (\$200.00) for each offense, together with the costs of such prosecution. Each and every day the offense continues shall be deemed to constitute a separate offense. In addition to and cumulative of all other penalties, the city shall have the right to seek injunctive relief for any and all violations of this article.

(Ordinance 112019 adopted 1/9/20)

Application for: Check the appropriate box.

- ☐ Preliminary/Final Plat
☐ Preliminary Plat
☒ Final Plat or Replat
☐ Amended Plat
☐ Vacating Plat
☐ Right-of-Way Dedication

For Office Use Only

Case No. _____
 Date Submitted _____
 Amount Paid _____
 By _____

The following information to be supplied by the APPLICANT:

Name Michael Fedchak Company Eagle Surveying
 Address 222 South Elm Street City Denton State TX Zip 76201 Telephone 940-222-3009
 E-mail plattngdepartment@eaglesurveying.com
MICHAEL M. FEDCHAK Michael M. Fedchak
 Signature of Applicant Print Name

The following information to be supplied by the AGENT, ENGINEER, or CONTACT PERSON (if different from applicant):

Name _____ Company _____
 Address _____ City _____ State _____ Zip _____ Telephone _____
 Fax _____ E-mail _____
 Signature of Agent/Engineer/Contact _____ Print Name _____

The following information to be supplied by the property OWNER(S). Attach additional sheets if necessary.

Name Kevin Hallman and Deborah Hallman Company _____
 Address 1920 Old Moody Road City Eddy State TX Zip 76524 Telephone 254-224-1750
 E-mail debbiehallman3@gmail.com

In lieu of representing this application myself as owner of the subject property, I hereby designate Eagle Survey to act in the capacity of my agent for submittal, processing, representation and/or presentation of this request. The designated agent shall be the principal contact person for responding to all requests for information and for resolving all issues of concern relative to this request.

I hereby certify that I am legally authorized to sign this application on behalf of the owner of the property, and to designate the applicant and the agent to represent the owner in this application.

I understand that it is necessary for me or my authorized agent to be present at both the Planning and Zoning Commission public hearing and at the City Council public hearing if council action is necessary.

Deborah Hallman
 Signature of Property Owner/Authorized Representative

Deborah Hallman
 Print Name

Location of Request (address if applicable) 1920 Old Moody Road, Eddy, TX 76524

Area of Request (acres or sq. ft.) 0.549 Acres

Proposed Subdivision Name HALLMAN ADDITION

Survey Name Henry Hawford

Abstract No. 449

Existing Zoning _____

Pending Zoning (if Applicable) _____

No. of Lots 1

No. of Dwelling Units _____

Proposed Development or Reason for Request _____

Please provide separate improvement survey if the property has existing improvements

Application Continued on Back

Planning and Community Development Department

144 Wilcox Drive. • Bruceville-Eddy, TX 76524 • 254.859.5964 • 254.859.5779fax • www.Bruceville-Eddy.us

Application version 11/21/2019

Case #: _____

Proposed Plat Name: _____

Is this a replat of an existing subdivision, lot or portions of lots? ☐ No

If yes, please provide the following:

Subdivision Name _____ Lot _____ Block _____

Date Filed with McLennan County _____

Was this property restricted by either zoning or deed restrictions to single-family or two-family residential use at any time during the preceding five (5) years? ☐ Yes ☐ No

Please initial **each statement** to acknowledge you have **read and understand** the following statements:

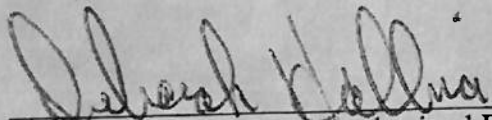
DH I understand that, while the City of Bruceville-Eddy agrees to receive this plat application today, the application is not considered to be filed with the City unless and until all required documents and fees have been submitted, as noted at the bottom of this page.

DH I understand that Section 212.009 of the Texas Local Government Code requires that the City of Bruceville-Eddy shall act upon a plat within thirty (30) days after the date the plat application is filed.

DH I also understand that the City of Bruceville-Eddy Subdivision Rules and Regulations include detailed requirements for the form and content of a plat, including compliance with current zoning, and they include a requirement that engineering plans for civil improvements necessary to serve the subdivision (if any) must be approved by the city engineer before the staff, Bruceville-Eddy or City Council can approve the plat.

DH I understand the requirements for a complete application, the requirements of the subdivision ordinance, and the potential process as provided in HB 3167 if the plat does not meet regulations.

DH I understand that if my plat application is not complete or if revisions do not address deficiencies, City staff will present the plat to the Planning and Zoning Commission with a recommendation of Disapproval.



Signature of Owner or Authorized Representative

1-5-26
Date

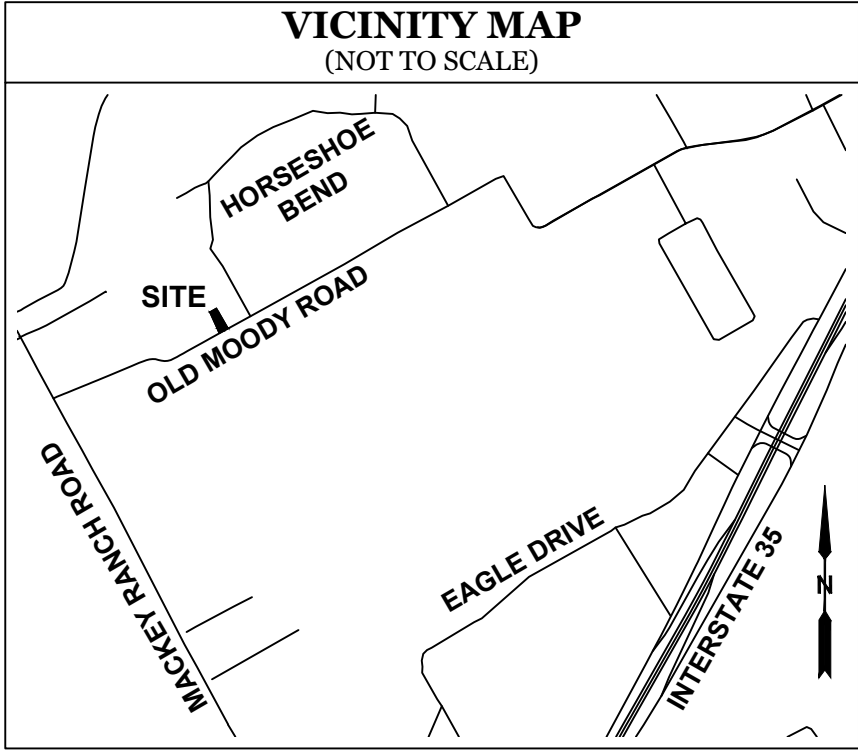
For Office Use only

Submittal Documents (Required)

- ☐ Required plat size is 18 inches by 24 inches for 1st page and all consecutive pages, and the plat and all supporting documents must be on original mylar acetate (plastic)(rolled), and
- ☐ Must include the original signature and stamp seal of the surveyor, and
- ☐ Must include the field notes of the survey, and
- ☐ Must include the dedication of the subdivision by the owners (signatures must be followed by notary acknowledgment), and
- ☐ Must be approval by the proper city and/or county authority, and
- ☐ all stamp seals and signatures must be original, and blank areas of at least 3/4 inches high by 4-1/2 inches wide somewhere along the top of the plat, and at least 2-1/2 high by 4-1/2 inches wide somewhere along the bottom of the plat, are required for the placement of our recording information, and

Planning and Community Development Department

144 Wilcox Drive. • Bruceville-Eddy, TX 76524 • 254.859.5964 • 254.859.5779 fax • www.Bruceville-Eddy.us



- GENERAL NOTES**
- The purpose of this plat is to create one (1) lot of record.
 - This property is located in Zone "X" (Unshaded) within Community Number 481302 according to F.E.M.A. Flood Insurance Rate Map Number 48309C0675C dated September 26, 2008.
 - The bearings and grid coordinates shown on this plat are based on GPS observations utilizing the AllTerra RTK Network referenced to the Texas State Plane Coordinate System (Texas Central Zone), North American Vertical Datum of 1988 (Geoid 18).
 - Selling a portion of this addition by metes and bounds is a violation of City Ordinance and State Law, and is subject to fines and/or withholding of utilities and building permits.
 - All capped iron rods set are 1/2-inch diameter with a green plastic cap stamped "EAGLE SURVEYING" unless noted otherwise.
 - Sanitary Sewer services will be provided by private septic system.
 - Water services will be provided by City of Bruceville-Eddy, CCN# 11285, dated November 24th, 2025.

CERTIFICATE OF APPROVAL

THE STATE OF TEXAS §
COUNTY OF MCLENNAN §

This final plat was approved by the City of Bruceville-Eddy, Texas, on the ____ day of ____, 20__.

Subdivision Administrator.
City of Bruceville-Eddy, Texas

ATTEST:

City Secretary
City of Bruceville-Eddy, Texas

LEGEND	
●	= BOUNDARY MONUMENT
POB	= POINT OF BEGINNING
IRF	= IRON ROD FOUND
CIRS	= CAPPED IRON ROD SET
VOL.	= VOLUME
PG.	= PAGE
DOC. NO.	= DOCUMENT NUMBER
D.R.M.C.T.	= DEED RECORDS, MCLENNAN COUNTY, TEXAS
O.P.R.M.C.T.	= OFFICIAL PUBLIC RECORDS, MCLENNAN COUNTY, TEXAS
— c —	= RIGHT-OF-WAY CENTERLINE
—	= BOUNDARY LINE
—	= ADJOINER LINE

CALLED 4.171 ACRES
VIVIAN S. WILLIAMS
DOC. NO. 2017042025
O.P.R.M.C.T.

CALLED 3.025 ACRES
VIVIAN WILLIAMS
DOC. NO. 2015037506
O.P.R.M.C.T.

SURVEYOR'S CERTIFICATE

THE STATE OF TEXAS §
COUNTY OF MCLENNAN §

KNOW ALL MEN BY THESE PRESENTS

That I, **CALEB MCCANLIES**, do hereby certify that I prepared this plat and the field notes made a part thereof from an actual and accurate survey of the land and that the corner monuments shown thereon were properly placed under my personal supervision, in accordance with the Subdivision Regulations of the City of Bruceville-Eddy, Texas.

PRELIMINARY

this document shall not be recorded for any purpose and shall not be used or viewed or relied upon as a final survey document

CALEB MCCANLIES, R.P.L.S. # 7036

Date

STATE OF TEXAS §
COUNTY OF DENTON §

BEFORE ME, the undersigned authority, a Notary Public in and for the State of Texas, on this day personally appeared **CALEB MCCANLIES**, known to me to be the person whose name is subscribed to the foregoing instrument and acknowledged to me that he executed the same for the purposes and considerations therein expressed

GIVEN UNDER MY HAND AND SEAL OF THE OFFICE this ____ day of ____, 20__.

Notary Public in and for the State of Texas

PORTION OF
CALLED 3.024 ACRES
KEVIN S. HALLMAN
DOC. NO. 2009006124
O.P.R.M.C.T.

CIRS
N: 10453858.51
E: 3255041.81

TRACT TWO
CALLED 2.34 ACRES
BILLY JOE LAY AND BECKY LAY
VOL. 1285, PG. 654
D.R.M.C.T.

WILLIAM HENRY SURVEY,
ABSTRACT NO. 436

HENRY HAWFORD SURVEY,
ABSTRACT NO. 449

PORTION OF
CALLED 3.024 ACRES
KEVIN S. HALLMAN
DOC. NO. 2009006124
O.P.R.M.C.T.

TRACT TWO
CALLED 2.34 ACRES
BILLY JOE LAY AND BECKY LAY
VOL. 1285, PG. 654
D.R.M.C.T.

WILLIAM HENRY SURVEY,
ABSTRACT NO. 436

HENRY HAWFORD SURVEY,
ABSTRACT NO. 449

PORTION OF
CALLED 3.024 ACRES
KEVIN S. HALLMAN
DOC. NO. 2009006124
O.P.R.M.C.T.

CIRS

TRACT TWO
CALLED 2.34 ACRES
BILLY JOE LAY AND BECKY LAY
VOL. 1285, PG. 654
D.R.M.C.T.

WILLIAM HENRY SURVEY,
ABSTRACT NO. 436

HENRY HAWFORD SURVEY,
ABSTRACT NO. 449

PORTION OF
CALLED 3.024 ACRES
KEVIN S. HALLMAN
DOC. NO. 2009006124
O.P.R.M.C.T.

CIRS

TRACT TWO
CALLED 2.34 ACRES
BILLY JOE LAY AND BECKY LAY
VOL. 1285, PG. 654
D.R.M.C.T.

WILLIAM HENRY SURVEY,
ABSTRACT NO. 436

HENRY HAWFORD SURVEY,
ABSTRACT NO. 449

PORTION OF
CALLED 3.024 ACRES
KEVIN S. HALLMAN
DOC. NO. 2009006124
O.P.R.M.C.T.

CIRS

TRACT TWO
CALLED 2.34 ACRES
BILLY JOE LAY AND BECKY LAY
VOL. 1285, PG. 654
D.R.M.C.T.

WILLIAM HENRY SURVEY,
ABSTRACT NO. 436

HENRY HAWFORD SURVEY,
ABSTRACT NO. 449

PORTION OF
CALLED 3.024 ACRES
KEVIN S. HALLMAN
DOC. NO. 2009006124
O.P.R.M.C.T.

CIRS

TRACT TWO
CALLED 2.34 ACRES
BILLY JOE LAY AND BECKY LAY
VOL. 1285, PG. 654
D.R.M.C.T.

WILLIAM HENRY SURVEY,
ABSTRACT NO. 436

HENRY HAWFORD SURVEY,
ABSTRACT NO. 449

PORTION OF
CALLED 3.024 ACRES
KEVIN S. HALLMAN
DOC. NO. 2009006124
O.P.R.M.C.T.

CIRS

TRACT TWO
CALLED 2.34 ACRES
BILLY JOE LAY AND BECKY LAY
VOL. 1285, PG. 654
D.R.M.C.T.

WILLIAM HENRY SURVEY,
ABSTRACT NO. 436

HENRY HAWFORD SURVEY,
ABSTRACT NO. 449

PORTION OF
CALLED 3.024 ACRES
KEVIN S. HALLMAN
DOC. NO. 2009006124
O.P.R.M.C.T.

CIRS

TRACT TWO
CALLED 2.34 ACRES
BILLY JOE LAY AND BECKY LAY
VOL. 1285, PG. 654
D.R.M.C.T.

WILLIAM HENRY SURVEY,
ABSTRACT NO. 436

HENRY HAWFORD SURVEY,
ABSTRACT NO. 449

PORTION OF
CALLED 3.024 ACRES
KEVIN S. HALLMAN
DOC. NO. 2009006124
O.P.R.M.C.T.

CIRS

TRACT TWO
CALLED 2.34 ACRES
BILLY JOE LAY AND BECKY LAY
VOL. 1285, PG. 654
D.R.M.C.T.

WILLIAM HENRY SURVEY,
ABSTRACT NO. 436

HENRY HAWFORD SURVEY,
ABSTRACT NO. 449

PORTION OF
CALLED 3.024 ACRES
KEVIN S. HALLMAN
DOC. NO. 2009006124
O.P.R.M.C.T.

CIRS

TRACT TWO
CALLED 2.34 ACRES
BILLY JOE LAY AND BECKY LAY
VOL. 1285, PG. 654
D.R.M.C.T.

WILLIAM HENRY SURVEY,
ABSTRACT NO. 436

HENRY HAWFORD SURVEY,
ABSTRACT NO. 449

PORTION OF
CALLED 3.024 ACRES
KEVIN S. HALLMAN
DOC. NO. 2009006124
O.P.R.M.C.T.

CIRS

TRACT TWO
CALLED 2.34 ACRES
BILLY JOE LAY AND BECKY LAY
VOL. 1285, PG. 654
D.R.M.C.T.

WILLIAM HENRY SURVEY,
ABSTRACT NO. 436

HENRY HAWFORD SURVEY,
ABSTRACT NO. 449

PORTION OF
CALLED 3.024 ACRES
KEVIN S. HALLMAN
DOC. NO. 2009006124
O.P.R.M.C.T.

CIRS

TRACT TWO
CALLED 2.34 ACRES
BILLY JOE LAY AND BECKY LAY
VOL. 1285, PG. 654
D.R.M.C.T.

WILLIAM HENRY SURVEY,
ABSTRACT NO. 436

HENRY HAWFORD SURVEY,
ABSTRACT NO. 449

PORTION OF
CALLED 3.024 ACRES
KEVIN S. HALLMAN
DOC. NO. 2009006124
O.P.R.M.C.T.

CIRS

TRACT TWO
CALLED 2.34 ACRES
BILLY JOE LAY AND BECKY LAY
VOL. 1285, PG. 654
D.R.M.C.T.

WILLIAM HENRY SURVEY,
ABSTRACT NO. 436

HENRY HAWFORD SURVEY,
ABSTRACT NO. 449

PORTION OF
CALLED 3.024 ACRES
KEVIN S. HALLMAN
DOC. NO. 2009006124
O.P.R.M.C.T.

CIRS

TRACT TWO
CALLED 2.34 ACRES
BILLY JOE LAY AND BECKY LAY
VOL. 1285, PG. 654
D.R.M.C.T.

WILLIAM HENRY SURVEY,
ABSTRACT NO. 436

HENRY HAWFORD SURVEY,
ABSTRACT NO. 449

PORTION OF
CALLED 3.024 ACRES
KEVIN S. HALLMAN
DOC. NO. 2009006124
O.P.R.M.C.T.

CIRS

TRACT TWO
CALLED 2.34 ACRES
BILLY JOE LAY AND BECKY LAY
VOL. 1285, PG. 654
D.R.M.C.T.

WILLIAM HENRY SURVEY,
ABSTRACT NO. 436

HENRY HAWFORD SURVEY,
ABSTRACT NO. 449

PORTION OF
CALLED 3.024 ACRES
KEVIN S. HALLMAN
DOC. NO. 2009006124
O.P.R.M.C.T.

CIRS

TRACT TWO
CALLED 2.34 ACRES
BILLY JOE LAY AND BECKY LAY
VOL. 1285, PG. 654
D.R.M.C.T.

WILLIAM HENRY SURVEY,
ABSTRACT NO. 436

HENRY HAWFORD SURVEY,
ABSTRACT NO. 449

PORTION OF
CALLED 3.024 ACRES
KEVIN S. HALLMAN
DOC. NO. 2009006124
O.P.R.M.C.T.

CIRS

TRACT TWO
CALLED 2.34 ACRES
BILLY JOE LAY AND BECKY LAY
VOL. 1285, PG. 654
D.R.M.C.T.

WILLIAM HENRY SURVEY,
ABSTRACT NO. 436

HENRY HAWFORD SURVEY,
ABSTRACT NO. 449

PORTION OF
CALLED 3.024 ACRES
KEVIN S. HALLMAN
DOC. NO. 2009006124
O.P.R.M.C.T.

CIRS

TRACT TWO
CALLED 2.34 ACRES
BILLY JOE LAY AND BECKY LAY
VOL. 1285, PG. 654
D.R.M.C.T.

WILLIAM HENRY SURVEY,
ABSTRACT NO. 436

HENRY HAWFORD SURVEY,
ABSTRACT NO. 449

PORTION OF
CALLED 3.024 ACRES
KEVIN S. HALLMAN
DOC. NO. 2009006124
O.P.R.M.C.T.

CIRS

TRACT TWO
CALLED 2.34 ACRES
BILLY JOE LAY AND BECKY LAY
VOL. 1285, PG. 654
D.R.M.C.T.

WILLIAM HENRY SURVEY,
ABSTRACT NO. 436

HENRY HAWFORD SURVEY,
ABSTRACT NO. 449

PORTION OF
CALLED 3.024 ACRES
KEVIN S. HALLMAN
DOC. NO. 2009006124
O.P.R.M.C.T.

CIRS

TRACT TWO
CALLED 2.34 ACRES
BILLY JOE LAY AND BECKY LAY
VOL. 1285, PG. 654
D.R.M.C.T.

WILLIAM HENRY SURVEY,
ABSTRACT NO. 436

HENRY HAWFORD SURVEY,
ABSTRACT NO. 449

PORTION OF
CALLED 3.024 ACRES
KEVIN S. HALLMAN
DOC. NO. 2009006124
O.P.R.M.C.T.

CIRS

TRACT TWO
CALLED 2.34 ACRES
BILLY JOE LAY AND BECKY LAY
VOL. 1285, PG. 654
D.R.M.C.T.

WILLIAM HENRY SURVEY,
ABSTRACT NO. 436

HENRY HAWFORD SURVEY,
ABSTRACT NO. 449

PORTION OF
CALLED 3.024 ACRES
KEVIN S. HALLMAN
DOC. NO. 2009006124
O.P.R.M.C.T.

CIRS

TRACT TWO
CALLED 2.34 ACRES
BILLY JOE LAY AND BECKY LAY
VOL. 1285, PG. 654
D.R.M.C.T.

WILLIAM HENRY SURVEY,
ABSTRACT NO. 436

HENRY HAWFORD SURVEY,
ABSTRACT NO. 449

PORTION OF
CALLED 3.024 ACRES
KEVIN S. HALLMAN
DOC. NO. 2009006124
O.P.R.M.C.T.

CIRS

TRACT TWO
CALLED 2.34 ACRES
BILLY JOE LAY AND BECKY LAY
VOL. 1285, PG. 654
D.R.M.C.T.

WILLIAM HENRY SURVEY,
ABSTRACT NO. 436

HENRY HAWFORD SURVEY,
ABSTRACT NO. 449

PORTION OF
CALLED 3.024 ACRES
KEVIN S. HALLMAN
DOC. NO. 2009006124
O.P.R.M.C.T.

CIRS

TRACT TWO
CALLED 2.34 ACRES
BILLY JOE LAY AND BECKY LAY
VOL. 1285, PG. 654
D.R.M.C.T.

WILLIAM HENRY SURVEY,
ABSTRACT NO. 436

HENRY HAWFORD SURVEY,
ABSTRACT NO. 449

PORTION OF
CALLED 3.024 ACRES
KEVIN S. HALLMAN
DOC. NO. 2009006124
O.P.R.M.C.T.

CIRS

TRACT TWO
CALLED 2.34 ACRES
BILLY JOE LAY AND BECKY LAY
VOL. 1285, PG. 654
D.R.M.C.T.

WILLIAM HENRY SURVEY,
ABSTRACT NO. 436

HENRY HAWFORD SURVEY,
ABSTRACT NO. 449

PORTION OF
CALLED 3.024 ACRES
KEVIN S. HALLMAN
DOC. NO. 2009006124
O.P.R.M.C.T.

CIRS

TRACT TWO
CALLED 2.34 ACRES
BILLY JOE LAY AND BECKY LAY
VOL. 1285, PG. 654
D.R.M.C.T.

WILLIAM HENRY SURVEY,
ABSTRACT NO. 436

HENRY HAWFORD SURVEY,
ABSTRACT NO. 449

PORTION OF
CALLED 3.024 ACRES
KEVIN S. HALLMAN
DOC. NO. 2009006124
O.P.R.M.C.T.

CIRS

TRACT TWO
CALLED 2.34 ACRES
BILLY JOE LAY AND BECKY LAY
VOL. 1285, PG. 654
D.R.M.C.T.

WILLIAM HENRY SURVEY,
ABSTRACT NO. 436

HENRY HAWFORD SURVEY,
ABSTRACT NO. 449

PORTION OF
CALLED 3.024 ACRES
KEVIN S. HALLMAN
DOC. NO. 2009006124
O.P.R.M.C.T.

CIRS

TRACT TWO
CALLED 2.34 ACRES
BILLY JOE LAY AND BECKY LAY
VOL. 1285, PG. 654
D.R.M.C.T.

WILLIAM HENRY SURVEY,
ABSTRACT NO. 436

HENRY HAWFORD SURVEY,
ABSTRACT NO. 449

PORTION OF
CALLED 3.024 ACRES
KEVIN S. HALLMAN
DOC. NO. 2009006124
O.P.R.M.C.T.

CIRS

TRACT TWO
CALLED 2.34 ACRES
BILLY JOE LAY AND BECKY LAY
VOL. 1285, PG. 654
D.R.M.C.T.

WILLIAM HENRY SURVEY,
ABSTRACT NO. 436

HENRY HAWFORD SURVEY,
ABSTRACT NO. 449

PORTION OF
CALLED 3.024 ACRES
KEVIN S. HALLMAN
DOC. NO. 2009006124
O.P.R.M.C.T.

CIRS

TRACT TWO
CALLED 2.34 ACRES
BILLY JOE LAY AND BECKY LAY
VOL. 1285, PG. 654
D.R.M.C.T.

WILLIAM HENRY SURVEY,
ABSTRACT NO. 436

HENRY HAWFORD SURVEY,
ABSTRACT NO. 449

PORTION OF
CALLED 3.024 ACRES
KEVIN S. HALLMAN
DOC. NO. 2009006124
O.P.R.M.C.T.

CIRS

TRACT TWO
CALLED 2.34 ACRES
BILLY JOE LAY AND BECKY LAY
VOL. 1285, PG. 654
D.R.M.C.T.

WILLIAM HENRY SURVEY,
ABSTRACT NO. 436

HENRY HAWFORD SURVEY,
ABSTRACT NO. 449

PORTION OF
CALLED 3.024 ACRES
KEVIN S. HALLMAN
DOC. NO. 2009006124
O.P.R.M.C.T.

CIRS

TRACT TWO
CALLED 2.34 ACRES
BILLY JOE LAY AND BECKY LAY
VOL. 1285, PG. 654
D.R.M.C.T.

WILLIAM HENRY SURVEY,
ABSTRACT NO. 436

HENRY HAWFORD SURVEY,
ABSTRACT NO. 449

PORTION OF
CALLED 3.024 ACRES
KEVIN S. HALLMAN
DOC. NO. 2009006124
O.P.R.M.C.T.

CIRS

TRACT TWO
CALLED 2.34 ACRES
BILLY JOE LAY AND BECKY LAY
VOL. 1285, PG. 654
D.R.M.C.T.

WILLIAM HENRY SURVEY,
ABSTRACT NO. 436

HENRY HAWFORD SURVEY,
ABSTRACT NO. 449

PORTION OF
CALLED 3.024 ACRES
KEVIN S. HALLMAN
DOC. NO. 2009006124
O.P.R.M.C.T.

CIRS

TRACT TWO
CALLED 2.34 ACRES
BILLY JOE LAY AND BECKY LAY
VOL. 1285, PG. 654
D.R.M.C.T.

WILLIAM HENRY SURVEY,
ABSTRACT NO. 436

HENRY HAWFORD SURVEY,
ABSTRACT NO. 449

PORTION OF
CALLED 3.024 ACRES
KEVIN S. HALLMAN
DOC. NO. 2009006124
O.P.R.M.C.T.

CIRS

TRACT TWO
CALLED 2.34 ACRES
BILLY JOE LAY AND BECKY LAY
VOL. 1285, PG. 654
D.R.M.C.T.

OWNER'S CERTIFICATE

THE STATE OF TEXAS §
COUNTY OF MCLENNAN §

WHEREAS, **KEVIN S HALLMAN** is the owner of a 0.549 acre tract of land out of the Henry Hawford Survey, Abstract No. 449, situated in the City of Bruceville-Eddy, McLennan County, Texas, being a portion of a called 3.024 acre tract of land conveyed to Kevin S. Hallman by Warranty Deed of record in Document Number 2009006124 of the Official Public Records of McLennan County, Texas, and being more particularly described by metes and bounds as follows:

BEGINNING at a nail found in the approximate center line of Old Moody Road, being the Southwest corner a tract of land conveyed to W.H. Cast D/B/A Eddy Artesian Water by deed of record in Volume 1177, Page 650 of the Deed Records of McLennan County, also being the Southeast corner of said 3.024 acre tract and hereof;

THENCE, S60°01'18"W, along the center line of Old Moody Road, a distance of 108.71 feet to a 1/2 inch iron rod with green plastic cap stamped "EAGLE SURVEYING" set for the Southeast corner hereof, from which a 1/2 inch iron rod found at the Southwest corner of said 3.024 acre tract, bears S60°01'18"W, a distance of 119.85 feet;

THENCE, leaving said center line, over and across said 3.024 acre tract, the following two (2) courses and distances:

1. N24°30'28"W, a distance of 248.13 feet to a 1/2 inch iron rod with cap stamped "EAGLE SURVEYING" set for the Northwest corner hereof;
2. N60°01'18"W, a distance of 84.79 feet to a 1/2 inch iron rod with cap stamped "EAGLE SURVEYING" set in the East line of said 3.024 acre tract, for the northwest corner hereof;

THENCE, S30°02'21"E, along the East line of said 3.04 acre tract, a distance of 247.00 feet to the **POINT OF BEGINNING**, and containing an area of 0.549 of an acre (23,897 square feet) of land, more or less.

CERTIFICATE OF APPROVAL

THE STATE OF TEXAS §
COUNTY OF MCLENNAN §

This final plat was approved by the City of Bruceville-Eddy, Texas, on the ____ day of ____, 20__.

_____, Subdivision Administrator.
City of Bruceville-Eddy, Texas

ATTEST:

_____, City Secretary
City of Bruceville-Eddy, Texas

SURVEYOR'S CERTIFICATE

THE STATE OF TEXAS §
COUNTY OF MCLENNAN §

KNOW ALL MEN BY THESE PRESENTS

That I, **CALEB MCCANLIES**, do hereby certify that I prepared this plat and the field notes made a part thereof from an actual and accurate survey of the land and that the corner monuments shown thereon were properly placed under my personal supervision, in accordance with the Subdivision Regulations of the City of Bruceville-Eddy, Texas.

PRELIMINARY

this document shall not be recorded for any
purpose and shall not be used or viewed or
relied upon as a final survey document

CALEB MCCANLIES, R.P.L.S. # 7036

Date

STATE OF TEXAS §
COUNTY OF DENTON §

BEFORE ME, the undersigned authority, a Notary Public in and for the State of Texas, on this day personally appeared **CALEB MCCANLIES**, known to me to be the person whose name is subscribed to the foregoing instrument and acknowledged to me that he executed the same for the purposes and considerations therein expressed

GIVEN UNDER MY HAND AND SEAL OF THE OFFICE this ____ day of ____, 20__.

Notary Public in and for the State of Texas

OWNER'S DEDICATION

THE STATE OF TEXAS §
COUNTY OF MCLENNAN §

That I, **KEVIN S HALLMAN**, being the owner of the property described above and wishing to subdivide same into lot(s) and block(s), do hereby adopt this plat attached hereto and titled **HALLMAN ADDITION, LOT 1, BLOCK A** as a legal subdivision of same.

OWNER: **KEVIN S HALLMAN**

BY: _____
Signature Date

FINAL PLAT
HALLMAN ADDITION
LOT 1, BLOCK A
0.549 ACRES

SITUATED IN THE HENRY HAWFORD SURVEY, ABSTRACT NO. 449,
CITY OF BRUCEVILLE-EDDY, MCLENNAN COUNTY, TEXAS

SURVEYOR
Eagle Surveying, LLC
Contact: Richard Spricer, Jr.
222 S. Elm Street, Suite: 200
Denton, TX 76201
(940) 222-3009

OWNER
Kevin S Hallman
Contact: Deborah Hallman
1920 Old Moody Road
Eddy, Texas 76524
(254) 224-1750

Project	2507.071		EAGLE SURVEYING, LLC 222 S. Elm Street, Suite: 200 Denton, TX 76201 (940) 222-3009 TX Firm #10194177
Date	11/24/2025		
Drafter	MMF		

RESOLUTION No. R 01-22-2026 1

A RESOLUTION BY THE CITY COUNCIL OF THE CITY OF BRUCEVILLE-EDDY, TEXAS DESIGNATING AUTHORIZED SIGNATORIES FOR CONTRACTUAL DOCUMENTS AND DOCUMENTS FOR REQUESTING FUNDS PERTAINING TO THE COMMUNITY DEVELOPMENT BLOCK GRANT – MITIGATION (CDBG-MIT) RESILIENT COMMUNITIES PROGRAM.

WHEREAS, the City of Bruceville-Eddy, Texas has applied for funding under the Community Development Block Grant – Mitigation (CDBG-MIT) Resilient Communities Program, and;

WHEREAS, it is necessary to appoint persons to execute contractual documents and documents for requesting funds from the Texas General Land Office, and;

WHEREAS, an original signed copy of the *Depository/Authorized Signatories Designation Form* is to be submitted with a copy of this Resolution, and;

WHEREAS, the City of Bruceville-Eddy, Texas acknowledges that in the event that an authorized signatory of the City changes (elections, illness, resignations, etc.), the City must provide the Texas General Land Office with the following:

- a resolution stating who the new authorized signatory is (not required if this original resolution names only the title and not the name of the signatory); and
- a revised *Depository/ Authorized Signatories Designation Form*.

NOW THEREFORE, BE IT RESOLVED BY THE CITY COUNCIL OF THE CITY OF BRUCEVILLE-EDDY, TEXAS, AS FOLLOWS:

The Mayor and City Administrator be authorized to execute contractual and environmental review documents between the Texas General Land Office and the City for the Community Development Block Grant – Mitigation (CDBG-MIT) Resilient Communities Program.

The Mayor, Mayor Pro Tem, City Administrator, and City Secretary be authorized to execute the *State of Texas Purchase Voucher* and *Request for Payment Form* documents required for requesting funds approved in the Community Development Block Grant – Mitigation (CDBG-MIT) Resilient Communities Program.

PASSED AND APPROVED BY THE CITY COUNCIL OF THE CITY OF BRUCEVILLE-EDDY, TEXAS ON JANUARY 22, 2026.

Linda Owens, Mayor

Attest:

Renee Flores, City Secretary

RESOLUTION NO : R 01-22-2026-2

RESOLUTION ADOPTING THE ATTACHED POLICIES IN CONNECTION WITH THE CITY OF BRUCEVILLE-EDDY, TEXAS, PARTICIPATION IN FEDERALLY FUNDED COMMUNITY DEVELOPMENT BLOCK GRANT (CDBG) PROJECTS AND ADHERENCE TO THE REGULATIONS DESCRIBED THEREIN.

Whereas, The City of Bruceville-Eddy Texas, (hereinafter referred to as “the City”) has been awarded CDBG funding through a CDBG grant from the Texas General Land Office (hereinafter referred to as “GLO”);

Whereas, the City, in accordance with Section 109 of the Title I of the Housing and Community Development Act. (24 CFR 6); the Age Discrimination Act of 1975 (42 U.S.C. 6101-6107); and Section 504 of the Rehabilitation Act of 1973 (29 U.S.C. 794) and for construction contracts greater than \$10,000, must take actions to ensure that no person or group is denied benefits such as employment, training, housing, and contracts generated by the CDBG activity, on the basis of race, color, religion, sex, national origin, age, or disability;

Whereas, the City, in consideration for the receipt and acceptance of federal funding, agrees to comply with all federal rules and regulations including those rules and regulations governing citizen participation and civil rights protections;

Whereas, the City, in accordance with Section 3 of the Housing and Urban Development Act of 1968, as amended, and 24 CFR Part 75, is required, to the greatest extent feasible, to provide training and employment opportunities to lower income residents and contract opportunities to businesses in the CDBG project area;

Whereas, the City, in accordance with Section 104(1) of the Housing and Community Development Act, as amended, and State’s certification requirements at 24 CFR 91.325(b)(6), must adopt an excessive force policy that prohibits the use of excessive force against non-violent civil rights demonstrations;

Whereas, the City, in accordance with Executive Order 13166, must take reasonable steps to ensure meaningful access to services in federally assisted programs and activities by persons with limited English proficiency (LEP) and must have an LEP plan in place specific to the locality and beneficiaries for each CDBG project;

Whereas, the City, in accordance with Section 504 of the Rehabilitation Act of 1973, does not discriminate on the basis of disability and agrees to ensure that qualified individuals with disabilities have access to programs and activities that receive federal funds; and

Whereas, the City, in accordance with Section 808(e)(5) of the Fair Housing Act (42 USC 3608(e)(5)) that requires HUD programs and activities be administered in a manner affirmatively to further the policies of the Fair Housing Act, agrees to conduct at least one activity during the contract period of the CDBG contract, to affirmatively further fair housing;

Whereas, the City, agrees to maintain written standards of conduct covering conflicts of interest and governing the actions of its employees engaged in the selection, award and administration of contracts.

NOW, THEREFORE, BE IT RESOLVED BY THE CITY COUNCIL OF BRUCEVILLE-EDDY, TEXAS, THAT THE CITY ADOPTS THE FOLLOWING:

1. Citizen Participation Plan and Grievance Procedures;
2. Excessive Force Policy;
3. Fair Housing Policy;
4. Section 504 Policy and Grievance Procedures;
5. Code of Conduct Policy

The City affirms its commitment to conduct a project-specific analysis and take all appropriate action necessary to comply with program requirements for the following:

6. Section 3 economic opportunity;
7. Limited English Proficiency; and
8. Activity to affirmatively Further Fair Housing choice.

Passed and approved this 22nd day of January, 2026.

Attest:

LINDA OWENS
MAYOR

RENEE FLORES
CITY SECRETARY

CITIZEN PARTICIPATION PLAN

TEXAS COMMUNITY DEVELOPMENT BLOCK GRANT PROGRAM

COMPLAINT PROCEDURES

These complaint procedures comply with the requirements of the Texas General Land Office's Community Development Block Grant (CDBG) Program and Local Government Requirements found in 24 CFR §570.486 (Code of Federal Regulations). Citizens can obtain a copy of these procedures at the City of Bruceville-Eddy, at 144 Wilcox Drive Eddy, TX 76524, (254) 859-5964, during regular business hours.

Below are the formal complaint and grievance procedures regarding the services provided under the CDBG project.

1. A person who has a complaint or grievance about any services or activities with respect to the CDBG project, whether it is a proposed, ongoing, or completed CDBG should contact The City of Bruceville-Eddy, at 144 Wilcox Drive Eddy, TX 76524, or may call (254) 859-5964,
2. A copy of the complaint or grievance shall be transmitted by the City Secretary to the entity that is the subject of the complaint or grievance and to the City Attorney within five (5) working days after the date of the complaint or grievance was received.
3. The City shall complete an investigation of the complaint or grievance, if practicable, and provide a timely written answer to the person who made the complaint or grievance within ten (10) days.
4. If the investigation cannot be completed within ten (10) working days per 3 above, the person who made the grievance or complaint shall be notified, in writing, within fifteen (15) days where practicable after receipt of the original complaint or grievance and shall detail when the investigation should be completed.
5. If necessary, the grievance and a written copy of the subsequent investigation shall be forwarded to the CDBG for their further review and comment.
6. If appropriate, provide copies of grievance procedures and responses to grievances in both English and Spanish, or other appropriate language.

TECHNICAL ASSISTANCE

When requested, the City shall provide technical assistance to groups that are representative of persons of low- and moderate-income in developing proposals for the use of CDBG funds. The City, based upon the specific needs of the community's residents at the time of the request, shall determine the level and type of assistance.

PUBLIC HEARING PROVISIONS

For each public hearing scheduled and conducted by the City, the following public hearing provisions shall be observed:

1. Public notice of all hearings must be published at least seventy-two (72) hours prior to the scheduled hearing. The public notice must be published in a local newspaper. Each public notice must include the date, time, location, and topics to be considered at the public hearing. A published newspaper article can also be used to meet this requirement so long as it meets all content and timing requirements. Notices should also be prominently displayed in public buildings and distributed to local Public Housing Authorities and other interested community groups.
2. When a significant number of non-English speaking residents are a part of the potential service area of the CDBG project, vital documents such as notices should be published in the predominant language of these non-English speaking citizens.
3. Each public hearing shall be held at a time and location convenient to potential or actual beneficiaries and will include accommodation for persons with disabilities. Persons with disabilities must be able to attend the hearings and the City must make arrangements for individuals who require auxiliary aids or services if contacted at least two days prior to the hearing.
4. A public hearing held prior to the submission of a CDBG application must be held after 5:00 PM on a weekday or at a convenient time on a Saturday or Sunday.

5. When a significant number of non-English speaking residents can be reasonably expected to participate in a public hearing, an interpreter should be present to accommodate the needs of the non-English speaking residents.

The City must comply with the following citizen participation requirements in the event that the City receives funds from the CDBG program:

1. The City shall also hold a public hearing concerning any substantial change, as determined by CDBG, proposed to be made in the use of CDBG funds from one eligible activity to another again using the preceding notice requirements.
2. Upon completion of the CDBG project, the City shall hold a public hearing and review its program performance including the actual use of the CDBG funds.
3. When a significant number of non-English speaking residents can be reasonably expected to participate in a public hearing, for either a public hearing concerning substantial change to the CDBG project or for the closeout of the CDBG project, publish notice in both English and Spanish, or other appropriate language and provide an interpreter at the hearing to accommodate the needs of the non-English speaking residents.
4. The City shall retain documentation of the CDBG project, including hearing notice(s), a listing of persons attending the hearing(s), minutes of the hearing(s), and any other records concerning the actual use of funds for a period of three (3) years from closeout of the grant to the state. Such records shall be made available to the public in accordance with Chapter 552, Texas Government Code.

LINDA OWENS, MAYOR

Date

Excessive Force Policy

In accordance with 24 CFR 91.325(b)(6), The City of Bruceville-Eddy hereby adopts and will enforce the following policy with respect to the use of excessive force:

1. It is the policy of The City of Bruceville-Eddy to prohibit the use of excessive force by the law enforcement agencies within its jurisdiction against any individual engaged in non-violent civil rights demonstrations;
2. It is also the policy of The City of Bruceville-Eddy to enforce applicable State and local laws against physically barring entrance to or exit from a facility or location that is the subject of such non-violent civil rights demonstrations within its jurisdiction.
3. The City of Bruceville-Eddy will introduce and pass a resolution adopting this policy.

As officers and representatives of City, we the undersigned have read and fully agree to this plan, and become a party to the full implementation of this program.

LINDA OWENS, MAYOR

Date

Fair Housing Policy

In accordance with Fair Housing Act The City of Bruceville-Eddy hereby adopts the following policy with respect to the Affirmatively Furthering Fair Housing:

1. The City of Bruceville-Eddy agrees to affirmatively further fair housing choice for all seven protected classes (race, color, religion, sex, disability, familial status, and national origin).
2. The City of Bruceville-Eddy agrees to plan at least one activity during the contract term to affirmatively further fair housing.
3. The City of Bruceville-Eddy will introduce and pass a resolution adopting this policy.

As officers and representatives of the City, we the undersigned have read and fully agree to this plan, and become a party to the full implementation of this program.

LINDA OWENS, MAYOR

Date

Section 504 Policy Against Discrimination
based on Handicap and Grievance Procedures

In accordance with 24 CFR Section 8, Nondiscrimination based on Handicap in federally assisted programs and activities of the Department of Housing and Urban Development, Section 504 of the Rehabilitation Act of 1973, as amended (29 U.S.C. 794), and Section 109 of the Housing and Community Development Act of 1974, as amended (42 U.S.C. 5309), The City of Bruceville-Eddy hereby adopts the following policy and grievance procedures:

1. Discrimination prohibited. No otherwise qualified individual with handicaps in the United States shall, solely by reason of his or her handicap, be excluded from the participation in, be denied the benefits of, or be subjected to discrimination under any program or activity receiving Federal financial assistance from the Department of Housing and Urban Development (HUD).
2. The City does not discriminate on the basis of handicap in admission or access to, or treatment or employment in, its federally assisted programs and activities.
3. The City recruitment materials or publications shall include a statement of this policy in 1. above.
4. The City shall take continuing steps to notify participants, beneficiaries, applicants and employees, including those with impaired vision or hearing, and unions or professional organizations holding collective bargaining or professional agreements with the recipients that it does not discriminate on the basis of handicap in violation of 24 CFR Part 8.
5. For hearing and visually impaired individuals eligible to be served or likely to be affected by the CDBG program, the City shall ensure that they are provided with the information necessary to understand and participate in the CDBG program.
6. Grievances and Complaints
 - A. Any person who believes she or he has been subjected to discrimination on the basis of disability may file a grievance under this procedure. It is against the law for The City of Bruceville-Eddy to retaliate against anyone who files a grievance or cooperates in the investigation of a grievance.
 - B. Complaints should be mailed to: City Secretary, 144 Wilcox Drive Eddy, TX 76524, (254) 859-5964, who has been designated to coordinate Section 504 compliance efforts
 - C. A complaint should be filed in writing or verbally, contain the name and 105 E Main St of the person filing it, and briefly describe the alleged violation of the regulations.
 - D. A complaint should be filed within thirty (30) working days after the complainant becomes aware of the alleged violation.
 - E. An investigation, as may be appropriate, shall follow a filing of a complaint. The investigation will be conducted by the City Secretary. Informal but thorough investigations will afford all interested persons and their representatives, if any, an opportunity to submit evidence relevant to a complaint.
 - F. A written determination as to the validity of the complaint and description of resolution, if any, shall be issued by the City Secretary, and a copy forwarded to the complainant with fifteen (15) working days after the filing of the complaint where practicable.
 - G. The Section 504 coordinator shall maintain the files and records of the City relating to the complaints files.
 - H. The complainant can request a reconsideration of the case in instances where he or she is dissatisfied with the determination/resolution as described in f. above. The request for reconsideration should be made to the City within ten working days after the receipt of the written determination/resolution.
 - I. The right of a person to a prompt and equitable resolution of the complaint filed hereunder shall not be impaired by the person's pursuit of other remedies such as the filing of a Section 504 complaint with the U.S. Department

of Housing and Urban Development. Utilization of this grievance procedure is not a prerequisite to the pursuit of other remedies.

- J. These procedures shall be construed to protect the substantive rights of interested persons, to meet appropriate due process standards and assure that the City complies with Section 504 and HUD regulations.

LINDA OWENS, MAYOR

Date

CODE OF CONDUCT
CONFLICT OF INTEREST POLICY PERTAINING TO PROCUREMENT PROCEDURES

As a Grant Recipient of a CDBG contract, The City of Bruceville-Eddy shall avoid, neutralize or mitigate actual or potential conflicts of interest so as to prevent an unfair competitive advantage or the existence of conflicting roles that might impair the performance of the CDBG contract or impact the integrity of the procurement process.

For procurement of goods and services, no employee, officer, or agent of the City shall participate in the selection, award, or administration of a contract supported by CDBG funds if he or she has a real or apparent conflict of interest. Such a conflict could arise if the employee, officer or agent; any member of his/her immediate family; his/her partner; or an organization which employs or is about to employ any of the parties indicated herein, has a financial or other interest in or a tangible personal benefit from a firm considered for a contract.

No officer, employee, or agent of the City shall solicit or accept gratuities, favors or anything of monetary value from contractors or firms, potential contractors or firms, or parties to sub-agreements, except where the financial interest is not substantial or the gift is an unsolicited item of nominal intrinsic value.

Contractors that develop or draft specifications, requirements, statements of work, or invitations for bids or requests for proposals must be excluded from competing for such procurements.

For all other cases, no employee, agent, consultant, officer, or elected or appointed official of the state, or of a unit of general local government, or of any designated public agencies, or subrecipients which are receiving CDBG funds, that has any grant-related function/responsibility, or is in a position to participate in a decision-making process or gain inside information, may obtain a financial interest or benefit from the federal or state grant activity.

The conflict of interest restrictions and procurement requirements identified herein shall apply to a benefitting business, utility provider, or other third party entity that me or all work under a CDBG contract in order to meet any National Program Objectives.

Any person or entity including any benefitting business, utility provider, or other third party entity that is receiving assistance, directly or indirectly, under a CDBG contract or award, or that is required to complete some or all work under the CDBG contract in order to meet a National Program Objective, that might potentially receive benefits from CDBG awards may not participate in the selection, award, or administration of a contract supported by CDBG funding.

Any alleged violations of these standards of conduct shall be referred to the Casey Nigreville. Where violations appear to have occurred, the offending employee, officer or agent shall be subject to disciplinary action, including but not limited to dismissal or transfer; where violations or infractions appear to be substantial in nature, the matter may be referred to the appropriate officials for criminal investigation and possible prosecution.

LINDA OWENS, MAYOR

Date

LIMITED ENGLISH PROFICIENCY

Grantee:	Bruceville-Eddy
Community Population (5 and Over):	1,455
LEP Population:	51 (3.5%)
Languages Spoken:	
1. By more than 5% of the eligible population or beneficiaries and has more than 50 in number; or	English & Spanish
2. By more than 5% of the eligible population or beneficiaries but has less than 50 or less in number; or	
3. By more than 1,000 individuals in the eligible population in the market area or among current beneficiaries.	

Program activities to be accessible to LEP persons:

- | | |
|---|---|
| X | Public notices and hearings regarding applications for grant funding, amendments to project activities, and completion of grant-funded projects. |
| X | Publications regarding CDBG Projects applications, grievance procedure, complaint procedures, answers to complaints, notices, notices of rights and disciplinary action, and other vital hearings, documents, and program requirements. |
| X | Other program documents: |

Resources available to Grant Recipient:

- | | |
|---|---|
| X | Translation services: City will retain translation services upon request. |
| X | Interpreter services: City will retain translation services upon request. |
| X | Other resources: |

Language assistance to be provided:

- | | |
|---|---|
| X | Translation (oral and/or written) of advertised notices and vital documents for: City will provide translated documents upon request and retain services to accommodate populations with limited English proficiency. |
| X | Referrals to community liaisons proficient in the language of LEP person: City will identify community liaisons that will assist to provide accommodations to LEP person and provide these services upon request. |
| X | Public meetings conducted in multiple languages: City will conduct public meetings in multiple languages upon request. |
| X | Notices to recipients of the availability of LEP services: City will reference the availability of accommodations in public notices and Bruceville-Eddy documents to accommodate LEP persons in public buildings. |
| X | Other Services: |

LINDA OWENS, MAYOR

Date

See also: http://www.lep.gov/resources/2011_Language_Access_Assessment_and_Planning_Tool.pdf

Agenda Item #14

Run Date: 1/15/26

Quote



Sold To:
BRUCEVILLE-EDDY WATER SUPPLY
STOCK-WACO
144 WILCOX DR
EDDY, TX 76524-

Ship To:
BRUCEVILLE-EDDY WATER SUPPLY
Branch - 110
5000 Franklin Ave
Waco, TX 76710 0000

Branch:
WACO TX
Branch - 110
5000 Franklin Ave
Waco, TX 76710 0000
Phone: 254-772-7910

Customer # 051205
Order # Y396227
Date Ordered 01/15/26
Job #
Job Name
Customer Reference
Purchase Order # CLAVALL
Method of Shipment PICKUP
Contract Order # 0000000
Ordered By
Ship Via

Bid Seq#	Product Code	Description	Qty Ordered	Qty Shipped	Qty B/O	Net Price	UOM	Ext Price
	/58018529064	4" 58-09BPKC COMBO PRESSURE VA \$2000 START UP FEE IF NEEDED	1			6850.00000	EA	6850.00

Terms in accordance with shipping manifest.

Special Instructions/Comments:

Total Ordered: 6850.00
Tax Amount: .00
Other Charges: .00
Total: 6850.00

Jannie Rodriguez

From: Gene Sprouse
Sent: Thursday, January 15, 2026 9:47 AM
To: Jannie Rodriguez
Subject: Fw: Core & Main Quote # Y396227 from Branch 110
Attachments: Y396227.pdf

[Get Outlook for iOS](#)

From: Lindsay, Keith <Keith.Lindsay@coreandmain.com>
Sent: Thursday, January 15, 2026 9:40:10 AM
To: Gene Sprouse <gsprouse@bruceville-eddy.us>
Subject: FW: Core & Main Quote # Y396227 from Branch 110

[You don't often get email from keith.lindsay@coreandmain.com. Learn why this is important at <https://aka.ms/LearnAboutSenderIdentification>]

CAUTION: This email originated from outside of the organization! Do not click links, open attachments or reply, unless you recognize the sender's email address and know the content is safe!


Gene,


Lead time is 5-7 weeks. Can expedite and be here in 5-7 days but will cost an additional \$1516 per claval.
Let me know if you have any questions!


Keith Lindsay
Branch Ops Manager
Branch 110
5000 Franklin Ave.
Waco, TX 76710
Office: (254) 772-7910
Fax: (254) 776-0004
Keith.lindsay@coreandmain.com

This message is for intended addressee(s) only and may contain confidential, proprietary or privileged information, exempt from disclosure, and subject to terms at:

<https://nam11.safelinks.protection.outlook.com/?url=http%3A%2F%2Femailterms.coreandmain.com%2F&data=05%7C02%7Cgsprouse%40bruceville-eddy.us%7Cd03520866ce642af8d5608de544c5fc7%7C51c23cd87c9e42a2a2777e7816c3ce75%7C0%7C0%7C639040884241451481%7CUnknown%7CTWFpbGZsb3d8eyJFbXB0eU1hcGkiOnRydWUsIlYiOiIwLjAuMDAwMCIsIlAiOiJXaW4zMilslkFOljoitWFBpbCIsIlIdUljoyfQ%3D%3D%7C0%7C%7C%7C&sdata=ksFEfYS4i1mmVYRfmdyY6g4CweIByukHiZtYJTab45w%3D&reserved=0>







City Administrator Report – January 22nd, 2025, Regular City Council Meeting

I have met with Tabor Engineering and Blackrock representatives to conduct field inspections and begin the preliminary punch list for items to be corrected and/or restored. I have also been reviewing much of the project history, correspondence, designs, spec manual, and contractual language to get a sense of where we are at today. I have been requesting much information for my understanding, and I have also been keeping Tabor Engineering updated on citizen demands and items needing to be corrected in the field.

Reviewed various rezoning and plating requests; met with applicants and remain in contact with them throughout the process. Also met with applicants seeking construction permits and building inspections. Also met with developers.

CDBG for Comprehensive Plan funding award on this agenda. Also working with another CDBG for engineering and installation of a new water main in an alley near 4th Street and Border Street.

Visited with Amy Stanphill with Messer Fort to discuss an upcoming PUC case; all is well with it and its projection.

City Hall and PD facilities cleaning services bid proposal scope documentation to be created and advertised and then brought to City Council for approval.

Will be looking into all uncompleted projects and tasks for prioritization, scheduling, and execution.

Attended our regional Texas City Manager Association meeting last Friday. Meeting with regional CM's / CA's.

McLENNAN CENTRAL



APPRAISAL DISTRICT

12/22/2025

City of Bruceville-Eddy
144 WILCOX DR.
EDDY, TX 76524

Dear Entity Officials,

Attached are the election results for the 2026 McLennan County Appraisal District Board of Directors. These two (2) members will serve a four-year term.

If you have any questions, please let us know.

Thanks,

Jim Halbert, RPA, CCA
Chief Appraiser
McLennan Central Appraisal District

McLennan Central Appraisal District

SUBJECT: Election of Board of Directors
FROM: Jim Halbert, Chief Appraiser
DATE: December 19, 2025

Tabulation of the votes cast by the voting taxing units of McLennan Central Appraisal District is submitted for your information as required by §6.03 of the Property Tax Code.

Out of a possible 5,000 votes, the total received was: **4883**

DWAIN MOSS	623
JIM PATTON	1836
JIM SMITH	2424

The two (2) candidates who received the largest cumulative vote totals and were elected to the McLennan Central Appraisal District Board of Directors, 2026 - 2029 term, are:

1. **Jim Patton**
2. **Jim Smith**

Respectfully submitted,



Jim Halbert, RPA, CCA
Chief Appraiser
McLennan Central Appraisal District

**TALLY OF VOTES
2026 Term**

ENTITIES	MOSS	PATTON	SMITH	TOTAL	Entitlement
AXTELL ISD			15	15	15
BOSQUEVILLE ISD					30
BRUCEVILLE-EDDY ISD			18	18	18
CHINA SPRING ISD			124	124	124
CONNALLY ISD	30	30	29	89	89
CRAWFORD ISD			30	30	30
GHOLSON ISD					6
HALLSBURG ISD		2		2	9
LA VEGA ISD	55	55	55	165	165
LORENA ISD			75	75	75
MART ISD	4	4	4	12	13
McGREGOR ISD			91	91	91
MIDWAY ISD		343	343	686	686
MOODY ISD					19
RIESEL ISD	13	13	13	39	39
ROBINSON ISD			87	87	87
VALLEY MILLS ISD		4	4	8	8
WACO ISD		810		810	810
WEST ISD	29		30	59	59
Bellmead, city of	22			22	22
Beverly Hills, City of					7
Bruceville-Eddy, city of			4	4	4
Crawford, city of					5
Hewitt, city of			75	75	75
Jacy-Lakeview, city of					29
Lorena, city of			10	10	10
Mart, city of					5
Mcgregor, city of			42	42	42
Moody, city of					4
Riesel, City of					2
Robinson, city of	31	31		62	62
Waco, city of		544	544	1088	1088
West, city of	18			18	18
Woodway, city of	62			62	62
McLENNAN COUNTY			831	831	831
MCLENNAN COMMUNITY COLLEGE	359			359	359
TOTAL VOTES	623	1836	2424	4883	4998.682

Oglesby ISD, City of Golinda, City of Hallsburg, City of Leroy, and City of Valley Mills all have 0 vo

January 16, 2026

City of Bruceville-Eddy
Mr. Lawrence Cutrone
144 Wilcox Drive
Eddy, Texas 76524

RE: CITY OF BRUCEVILLE-EDDY Engineering and Services Update

Mr. Cutrone,

MRB Group is pleased to provide to the city the following Items in regard to the Monthly Engineering Report. This report includes Engineering Tasks from December 10th, 2025, through January 16th, 2026.

DEVELOPMENT REVIEW

1. **CEFCO** – Casey's General Stores has announced the purchase of nearly 200 CEFCO stores. The Bruceville-Eddy CEFCO Store has been put on hold until new direction is established by the new owners.
2. **Eagle Prairie** – Preliminary plat has been reviewed and approved by council. Awaiting final plat and construction plans. WBW Development mentions a mid-late January delivery.
3. **Horseshoe Bend Re-Plat** – Awaiting applicant response to 11/12/25 Review Comments letter requesting the following: Please advise how the proposed subdivision will be served sewer and water.
4. **Hallman Plat** – review comments will be submitted Monday 1/19/26 ahead of 1/22/26 council meeting.

WATER METER FEASIBILITY

1. **The following water meter feasibilities were completed and resulted as follows:**
 - McLennan Property ID#: 417567 - No Improvements Required
 - McLennan Property ID#: 105837 - No Improvements Required
 - McLennan Property ID#: 104496 - Improvements Required

GENERAL DISCUSSION ITEMS

1. New Water Well: This project is in a holding pattern until funds are appropriated by the city. The cost estimate for the project is approximately 6 million dollars. This cost will fluctuate until final design and a funding mechanism is chosen by the council. The next step would be approving an Engineering proposal to start final design.

- The Pre-Application submitted for SRF funding was ranked 259th out of 355 applicants. Only the top 38 have been selected for funding. MRB will continue looking for funding options for this project, as it is much needed to ensure water capacity is available in the Ford/Tolbert pressure plane.
- A new funding mechanism is scheduled to be released by TWDB for small municipalities with applications opening in May. MRB will schedule a meeting to discuss the City's options with this grant program and determine what projects are eligible and worth submitting.
- MRB has created a few exhibits for well property acquisition at the direction of the City. We are available to

2. Old Bethany Water Main Improvements: The bid opening took place March 18th, 2025 at 10:00 am. This project was awarded to Southern Contractors Group and the Pre-construction meeting was held on April 22nd. This project is contractually underway and has a final completion date of December 31, 2025. The Contractor had a period where he did not show up on site due to crews that left for a different company; however, they are now substantially complete with the project. Only cleanup items, testing, and closeout procedures remain.

3. Hungry Hill Roadway Rehabilitation: MRB was awarded this project at the March council meeting. Surveying and Geotech have been completed. MRB updated the drawings to indicate the recommended pavement design from the Geotech report for a 20+ year design life. The completed plans, bid manual (will need revisions before bidding), and OPC were submitted to the city. It is anticipated the City will work on funding for this project with an adjacent business that has potentially impacted the existing condition of this roadway over their years of operation. MRB is ready to provide an updated proposal to move forward with TxDOT permitting, bidding, and construction phase services at the direction of the City.

4. I-35 Water Main Crossing (Foodies): MRB has completed design and obtained the TxDOT permit. This project was bid on May 13th. Southern Contractors Group was the low bidder on both the Base Bid and Base bid with Additive Alternate (upsizing to a 10" main under the interstate for future growth). The developer has accepted this bid and the contractor has been awarded the 10" additive alternate option. No work will begin until the developer has provided payment to the city.

5. GIS updates: Our GIS team is caught up with GIS requests but is available to make any updates as requested.

If you have any questions, please feel free to contact me.

Sincerely,



Armand Hunt, PE
Project Manager

Definitions |

Total Pumped: This is the culmination of our daily meter readings from the past month on ALL groundwater well sites as well as the intake from Bluebonnet WSC.

Total Sold: This is the amount of water that was billed to customers and will be collected as water sales revenue.

Total Flushed: This number is comprised of staff estimates on water loss from known leaks, flushing activities, an allocation for the volunteer fire departments operations, and our unbilled accounts' actual meter readings (City facilities).

Total Loss: This is the remaining water that is currently unaccounted for in our water system from the previous month. This water is going out the door via leaks, flushing, faulty meters, and any possibly illegal connections.

END OF THE MONTH WATER LOSS	
DEC. 2025	
WELLS: (11/23/25 – 12/23/25)	
#2721 TOLBERT	10,099,000
#2723 BLUEBONNET	5,952,000
#2722 WESTRIDGE	1,280,000
#2724 FRIENDLY OAKS	5,474,000
TOTAL GALLONS PUMPED:	22,805,000
WATER LOSS:	
BLACKROCK FIRE HYDRANT	39,400
#39 DUTY PARK	1,400
#335 B-E MAIN. BLDG	2,500
#1115 MUNICIPAL	600
#1112 NEW CITY HALL	700
#1114 EMS/FIRE	500
WATER LOSS WORK ORDERS	1,840,000
FIRE DEPT	150,000
FLUSHING	1,675,000
#02-1956-01 SEWER PLANT	0
TOTAL WATER LOSS:	3,670,700

12/2025	USAGE	METERS	USAGE BREAKDOWN	ACCOUNTS	AVERAGE
PUMPED	22,805,000		0-0	260	0
FLUSHED	3,670,000		1-9,999,999,999	1,820	5,525
USED	10,055,600	2,080	TOTAL	2,080	4,834
UNBILLED	0	0			
LOSS	9,079,400				
LOSS PERCENTAGE	39.81 %				

1 MONTH TOTALS			
TOTAL PUMPED	22,805,000	AVERAGE PUMPED	22,805,000
TOTAL SOLD	10,055,600	AVERAGE SOLD	10,055,600
TOTAL FLUSHED	3,670,000	AVERAGE FLUSHED	3,670,000
TOTAL LOSS	9,079,400	AVERAGE LOSS	9,079,400
LOSS PERCENTAGE	39.81 %	AVERAGE LOSS PERCENTAGE	39.81 %
TOTAL UNBILLED	0	AVERAGE UNBILLED	0

12/2025	USAGE	METERS	USAGE BREAKDOWN	ACCOUNTS	AVERAGE
PUMPED	22,805,000		0-0	260	0
FLUSHED	3,670,000		1-9,999,999,999	1,820	5,525
USED	10,055,600	2,080	TOTAL	2,080	4,834
UNBILLED	0	0			
LOSS	9,079,400				
LOSS PERCENTAGE	39.81 %				

13 MONTH TOTALS			
TOTAL PUMPED	333,508,000	AVERAGE PUMPED	25,654,462
TOTAL SOLD	176,240,200	AVERAGE SOLD	13,556,938
TOTAL FLUSHED	71,595,468	AVERAGE FLUSHED	5,507,344
TOTAL LOSS	85,672,332	AVERAGE LOSS	6,590,179
LOSS PERCENTAGE	25.69 %	AVERAGE LOSS PERCENTAGE	25.69 %

**** TOTALS BY JOB CODE ****

JOB CODE	TOTAL COMPLETED	TOTAL OUTSTANDING	TOTAL NEW	TOTAL PENDING	TOTAL VOID
TRASH - TRASH CANS	7	1	0	0	0
LEAK - FIXED LEAK	6	4	0	0	1
OCC - OCCUPANT CHANGE	2	1	0	0	0
MISC - MISCELLANEOUS	5	0	0	0	0
LOCA - LINE LOCATE	1	3	0	0	0
REIN - REINSTATE	1	0	0	0	0
INSTA - INSTALL NEW METER	0	1	0	0	0
CUST - CSI	0	1	0	0	0
STREE - STREETS	0	1	0	0	0
SWAP - METER CHANGE	3	0	0	0	0
REPL - REPLACE METER BOX	2	0	0	0	0
FIN - FINAL READ	1	0	0	0	0
CON - CONNECT	2	0	0	0	0
TUR - TURN ON WATER	1	0	0	0	0
TOTAL ALL CODES	31	12	0	0	1

	Street Patching		
Date:	Street:	Worked Done By:	
04-21-22	Ashley	KL/JG/RS	
05-19-22	Benton	JG/KL	
06-13-22	Hungry Hill	KL/RS/RS/JG	
08-25-22	Old Bruceville	CS/KL/RS	
08-26-22	Franklin	GS/KL/JG	
09-07-22	Archie	KL/CS/RS	
09-07-22	Mesquite	KL/RS/CS	
09-07-22	Church	KL/RS/CS	
09-07-22	First St	KL/RS/CS	
09-07-22	Grider	KL/RS/CS	
09-08-22	Temple	JG/KL/RS	
09-08-22	Washington	JG/KL/RS	
09-08-22	Ausborn	JG/KL/RS	
09-08-22	Fourth St	JG/KI/RS	
09-08-22	Eagle	JG/KL/RS/CS	
09-26-22	3rd St	GS/CS/RS/JG	replace culvert
09-28-22	Horseshoe Bend	GS/CS/RS/JG	
10-13-22	Hungry Hill	CS/RS/KL/RS	
10-14-22	Hungry Hill	GS/JG/KL/RS	
10-21-22	4th	CS/RS	
10-21-22	Temple	CS/RS	
10-21-22	Benton	CS/RS	
10-21-22	Aspen	CS/RS	
	Trimming	Trees	
11-1-22	Grider & Bruce	JG/KL/RS/GS	
11-1-22	Aspen	JG/KL/RS	
11-1-22	1st	JG/GS	
11-1-22	Benton	JG/KL/RS/GS	
11-1-22	Tatum	Rudy	
11-2-22	Tatum	Rudy	
11-2-22	N. Bruce	JG/KL/RS/GS	
11-8-22	Mackey Ranck	GS/CS/RS/KL/RS	
11-9-22	Mackey Ranch	GS/RS/CS/JG/RS/KL	
	Patching		
12-5-22	Franklin	JG/KL/RS	
12-5-22	Temple	JG/KL/RS	

		August 2023	
8-11-23	Eagle Dr	GS/JG/CS/KL/RS	
8/14/23	Franklin	CS/KL/RS	
TREE TRIMMING		August 2023	
8/1/23			
8/1/23			
8/3/23			
8/3/23			
	PATCH	October 2023	
	10/2 Franklin	JG/GS/KL	
	10/2 Eagle	JG/GS/KL	
	10/2 Border	JG/GS/KL	
	10/2 Ashley	JG/GS/KL	
	10/2 Melissa	JG/GS/KL	
		December 2023	
	12/5 N OLD BRUCEVILLE	CS/RS/KL/RS	
	12/5 BRUCE ST	CS/RS/KL/RS	
	12/6/23 HUNGRY HILL	CS/RS/RS	
		January 2024	
	Shady Shore	JG/KL/CS/RS	
	Soules Circle		
	Washington 3-4		
	Old Moody		
	Eagle Dr		
	4th Border to Anna Hobbs		
	Franklin Rd		
	Mackey Ranch Rd		
	Demo Patch	Hudson Ln also Eagle Dr	
	2/24 Melissa	GS/RS/KL	
	2/24 Old Moody	CS/RS	
	Out. of material		
	3/19/24 Hungryhill	CS/RS	

		Hudson	
		Benton	
		Soules Circle	
	October 2024		
		ASHLEY	GS/CS
		OLD MOODY	GS/CS
		TATUM	CS/RS
		SOULES CR	CS/RS
		OLD BRUCEVILLE	
	March 2025		
		EAGLE DR	CS/RS
		EAGLE DR	CS/RS
		OLD MOODY	CS/RS
		SOULES CR	CS/RS
	May 2025		
		HUDSON	CS/GS
		N OLD BRUCEVILLE	CS/GS
		ANNA HOBBS	CS/GS
		ASPEN	CS/GS
		HUNGRY HILL	CS/GS
	Aug 2025		
		HORSESHOE BEND	CS/JJ
		SOULES CR	CS/JJ
	SEPT 2025		
		CRESCENT CREEK	CS/JJ
		CRESCENT MEADOW	CS/JJ
		FORREST CREEK	CS/JJ
	October 2025		
		HORSESHOE BEND	CS/GS/RE
		ASHLEY	CS/JJ
	December 2025		
		TATUM	CS/RE/KL/JJ



Police Department

143 Wilcox Dr.
Eddy, TX 76524

www.bruceville-eddy.us

Phone: 254-859-5072

Fax: 254-859-5258

Police Department Activity Report: December 1, 2025 – December 31, 2025

Calls for Service: Total 107

890 Dorsey	894 Martinez	898 Cade	899 Presnull
38	14	31	24

Arrest, Offense, Incident

Reports:

Total 8

890 Dorsey	894 Martinez	898 Cade	899 Presnull
2	1	0	5

Criminal Offense Arrests:

Total 6

890 Dorsey	894 Martinez	898 Cade	899 Presnull
0	0	0	6

Crash Reports: Total 7

890 Dorsey	894 Martinez	898 Cade	899 Presnull
3	3	0	1

Citations & Warnings: Total 176

890 Dorsey	894 Martinez	898 Cade	899 Presnull
3 citations 1 warning	32 citations 9 warnings	41 citations 29 warnings	22 citations 39 warnings

Citations Total: 98

Warnings Total: 78



Police Department

143 Wilcox Dr.
Eddy, TX 76524

www.bruceville-eddy.us

Phone: 254-859-5072
Fax: 254-859-5258

Police Department Activity Report: December 1, 2025 – December 31, 2025

Security Checks: 60

School Zone Enforcement: 14

Neighborhood Patrol: 39

Directed Traffic Enforcement: 32

Call Type Report

BRUCEVILLE-EDDY POLICE DEPARTMENT

From Dec 1 2025
To Dec 31 2025

Call Type Description	Number of Calls
911 HANGUP	1
ABANDONED VEHICLE	1
AGENCY ASSIST BRUCEVILLE-EDDY FIRE	1
AGENCY ASSIST LORENA PD	2
AGENCY ASSIST MCLENNAN COUNTY SHERIFFS OFFICE	3
AGENCY ASSIST MOODY PD	3
AGENCY ASSIST OTHER OUTSIDE AGENCY	4
AGENCY ASSIST TROY PD	1
ALARM	1
ANIMAL VIOLATION	7
BURGLARY	2
CHECK	2
CIVIL DISTURBANCE	1
CREDIT CARD ABUSE	1
CRIMINAL MISCHIEF	1
DISABLED VEHICLE	2
DISTURBANCE	5
FIRE	2
FOLLOW UP INVESTIGATION	6
FRAUD	1
HARASSMENT	1
HIT AND RUN CRASH	1
IDENTITY THEFT	1
MOTOR VEHICLE COLLISION	12
MOTORIST ASSIST	5
NOTIFICATION OF EMERGENCY DETENTION	2
PARKING VIOLATION	1
PUBLIC SERVICE	6
STRANDED MOTORIST	8
SUSPICIOUS PERSON	4

TAMPERING WITH GOVERNMENTAL RECORD	2
THEFT	1
TRAFFIC HAZARD	8
UNLAWFUL CARRYING WEAPON	1
VIOLATION CITY ORDINANCE	1
WELFARE CONCERN	4

December 2025 Citation Data

Description

DOG AT LARGE
Disregard Stop Sign
Failed to Maintain Financial Responsibility
Failed to Maintain Financial Responsibility
Operate Unregistered Motor Vehicle
Expired Driver's License
Expired Registration
Driving While License Invalid(Driving While License Suspended)-D/L
§ 2.02.007 Limitation of number
Speeding (exceed Prima Facie limit at time and place for that type vehicle)
Speeding (exceed Prima Facie limit at time and place for that type vehicle)
Driving While License Invalid(Driving While License Suspended)-D/L
Disregarded No Passing Zone
Speeding (exceed Prima Facie limit at time and place for that type vehicle)
Speeding (exceed Prima Facie limit at time and place for that type vehicle)
Driving While License Invalid(Driving While License Suspended)-D/L
Speeding (exceed Prima Facie limit at time and place for that type vehicle)
Speeding (exceed Prima Facie limit at time and place for that type vehicle)
Expired Registration
Speeding (exceed Prima Facie limit at time and place for that type vehicle)
Expired Registration
Failed to Maintain Financial Responsibility
No Drivers License (when unlicensed)
OBSTRUCTION OF VIEW
Speeding 16-20 MPH Over Limit
Speeding 16-20 MPH Over Limit
Failed to Maintain Financial Responsibility
Drove on Wrong Side Divided Highway
No Drivers License (When unlicensed)
No Drivers License (when unlicensed)
Speeding 21-24 MPH Over Limit
Operate Unregistered Motor Vehicle
Speeding 16-20 MPH Over Limit
Speeding 16-20 MPH Over Limit
Speeding 16-20 MPH Over Limit
Speeding 20 MPH to 29 MPH
Speeding 16-20 MPH Over Limit
Open Container
Possession of Drug Paraphernalia
Speeding 16-20 MPH Over Limit
Failed to Maintain Financial Responsibility
Changed Lane When Unsafe
Following Too Closely
Speeding (exceed Prima Facie limit at time and place for that type vehicle)
Speeding (exceed Prima Facie limit at time and place for that type vehicle)
Speeding (exceed Prima Facie limit at time and place for that type vehicle)
Display Expired License Plates
Speeding (exceed Prima Facie limit at time and place for that type vehicle)
Speeding (exceed Prima Facie limit at time and place for that type vehicle)
Speeding (exceed Prima Facie limit at time and place for that type vehicle)
Speeding (exceed Prima Facie limit at time and place for that type vehicle)
Display Expired License Plates
Operate Unregistered Motor Vehicle
Speeding (exceed Prima Facie limit at time and place for that type vehicle)
Operate Unregistered Motor Vehicle
Expired Registration
No Drivers License (when unlicensed)
Operation of a vehicle under improper registration
Vehicle With Defective Required Equipment (or in unsafe condition)
Fail to yield right of way
Operate Unregistered Motor Vehicle
Driving While License Invalid(Driving While License Suspended)-D/L
Speeding (exceed Prima Facie limit at time and place for that type vehicle)
Speeding (exceed Prima Facie limit at time and place for that type vehicle)
Speeding (exceed Prima Facie limit at time and place for that type vehicle)
Speeding (exceed Prima Facie limit at time and place for that type vehicle)
Driving While License Invalid(Driving While License Suspended)-D/L
Speeding (exceed Prima Facie limit at time and place for that type vehicle)
Speeding (exceed Prima Facie limit at time and place for that type vehicle)
Speeding (exceed Prima Facie limit at time and place for that type vehicle)
Speeding (exceed Prima Facie limit at time and place for that type vehicle)
Open Container: Possession of Alcoholic Beverage in Motor Vehicle
Speeding (exceed Prima Facie limit at time and place for that type vehicle)
Speeding (exceed Prima Facie limit at time and place for that type vehicle)
Speeding (exceed Prima Facie limit at time and place for that type vehicle)
Speeding (exceed Prima Facie limit at time and place for that type vehicle)
Speeding (exceed Prima Facie limit at time and place for that type vehicle)
Speeding (exceed Prima Facie limit at time and place for that type vehicle)
Speeding (exceed Prima Facie limit at time and place for that type vehicle)
Speeding (exceed Prima Facie limit at time and place for that type vehicle)
Speeding (exceed Prima Facie limit at time and place for that type vehicle)
Speeding (exceed Prima Facie limit at time and place for that type vehicle)
Operate Unregistered Motor Vehicle
Operation of a vehicle under improper registration
Speeding (exceed Prima Facie limit at time and place for that type vehicle)
Driving While License Invalid(Driving While License Suspended)-D/L
Speeding (exceed Prima Facie limit at time and place for that type vehicle)
Speeding (exceed Prima Facie limit at time and place for that type vehicle)
No Drivers License (when unlicensed)
Speeding (exceed Prima Facie limit at time and place for that type vehicle)
Speeding (exceed Prima Facie limit at time and place for that type vehicle)
Failed to Maintain Financial Responsibility
Failed to Maintain Financial Responsibility
Operate Unregistered Motor Vehicle
Fail to Control Speed
Failed to Maintain Financial Responsibility
No Drivers License (When unlicensed)
Fail to Control Speed

Location

000 BLK SOULES CIRCLE
100 BLK W 3RD
100 BLOCK SOULES CR
19000 BLOCK INTERSTATE 35 FRONTAGE RD
19000 IH-35 FRONTAGE ROAD
200 BLACK W 3RD ST / TX HWY 107
300 BLK TX-107 / W 3RD ST
300 BLOCK W 3RD ST / TX HWY 107
502 EAGLE DR
800 BLOCK WEST 3RD STREET
800 BLOCK WEST 3RD STREET
800 BLOCK WEST 3RD STREET
800 BLOCK WEST 3RD STREET
800 BLOCK WEST 3RD STREET
800 BLOCK WEST 3RD STREET
800 BLOCK WEST 3RD STREET
800 BLOCK WEST 3RD STREET
800 BLOCK WEST 3RD STREET
800 BLOCK WEST 3RD STREET
800 BLOCK WEST 3RD STREET
800 BLOCK WEST 3RD STREET
800 BLOCK WEST 3RD STREET
800 BLOCK WEST 3RD STREET
800 BLOCK WEST 3RD STREET
800 BLOCK WEST 3RD STREET
850 BLK FM 107
850 BLOCK TX-107 / W 3RD ST
FRANKLIN @ 4TH ST
HWY 7/FM1239
HWY 7/FM1239
HWY 7/FM1239
IH-35 NM 318
IH-35 MM315
IH-35 MM317
IH-35 MM318
IH-35 MM318
IH-35 MM318
IH-35 MM319
IH-35 MM319
IH-35 MM319

INTERSTATE HIGHWAY 35 FRONTAGE ROAD / WEST 3RD STR
INTERSTATE HIGHWAY 35 MILE MARKER 315
INTERSTATE HIGHWAY 35 MILE MARKER 315
INTERSTATE HIGHWAY 35 MILE MARKER 315 FRONTAGE RD
INTERSTATE HIGHWAY 35 MILE MARKER 315 FRONTAGE RD
INTERSTATE HIGHWAY 35 MILE MARKER 315 FRONTAGE RD
INTERSTATE HIGHWAY 35 MILE MARKER 315 FRONTAGE RD
INTERSTATE HIGHWAY 35 MILE MARKER 315 FRONTAGE RD
INTERSTATE HIGHWAY 35 MILE MARKER 315 FRONTAGE RD
INTERSTATE HIGHWAY 35 MILE MARKER 315 FRONTAGE RD
INTERSTATE HIGHWAY 35 MILE MARKER 317
INTERSTATE HIGHWAY 35 MILE MARKER 317
INTERSTATE HIGHWAY 35 MILE MARKER 317
INTERSTATE HIGHWAY 35 MILE MARKER 317
INTERSTATE HIGHWAY 35 MILE MARKER 317
INTERSTATE HIGHWAY 35 MILE MARKER 317
INTERSTATE HIGHWAY 35 MILE MARKER 317
INTERSTATE HIGHWAY 35 MILE MARKER 317 FRONTAGE
INTERSTATE HIGHWAY 35 MILE MARKER 318
INTERSTATE HIGHWAY 35 MILE MARKER 318
INTERSTATE HIGHWAY 35 MILE MARKER 318
INTERSTATE HIGHWAY 35 MILE MARKER 318
INTERSTATE HIGHWAY 35 MILE MARKER 318
INTERSTATE HIGHWAY 35 MILE MARKER 318
INTERSTATE HIGHWAY 35 MILE MARKER 318
INTERSTATE HIGHWAY 35 MILE MARKER 318
INTERSTATE HIGHWAY 35 MILE MARKER 318
INTERSTATE HIGHWAY 35 MILE MARKER 318
INTERSTATE HIGHWAY 35 MILE MARKER 318
INTERSTATE HIGHWAY 35 MILE MARKER 318
INTERSTATE HIGHWAY 35 MILE MARKER 318
INTERSTATE HIGHWAY 35 MILE MARKER 318
INTERSTATE HIGHWAY 35 MILE MARKER 318
INTERSTATE HIGHWAY 35 MILE MARKER 318
INTERSTATE HIGHWAY 35 MILE MARKER 318
INTERSTATE HIGHWAY 35 MILE MARKER 318
INTERSTATE HIGHWAY 35 MILE MARKER 318
INTERSTATE HIGHWAY 35 MILE MARKER 318
INTERSTATE HIGHWAY 35 MILE MARKER 318
INTERSTATE HIGHWAY 35 SERVICE RO
WEST 3RD STREET / INTERSTATE HIGHWAY 35 SERVICE RO
WEST 3RD STREET / INTERSTATE HIGHWAY 35 SERVICE RO
WEST 3RD STREET / INTERSTATE HIGHWAY 35 SERVICE RO
WEST 3RD STREET / SOUTHBOUND INTERSTATE 35 SERVICE RO

[illegible]



Bruceville-Eddy ISD School Resource Officer

143 Wilcox Dr.
Eddy, TX 76524

www.bruceville-eddy.us

Phone: 254-859-5072
Fax: 254-859-5258

SCHOOL RESOURCE OFFICER ACTIVITY REPORT: December 1, 2025 – December 31, 2025

Calls for Service: 4

Security Checks: 37

School Zone Enforcement: 14

Citations & Warnings: 0 Citations / 0 Warnings

Arrests: 0

BEISD SRO Monthly Activity Report:

Admin Assist	2
Staff Assist	
Student Assist	1
Agency Assist	
Citizen Contact	2
Calls for Service	4
Incident Report	
Criminal Activity/Offense	
Suspicious Activity/Person/Circumstances	
Traffic Complaint	
Traffic Stops	
Warnings	
Citations	
Juvenile Complaint	
Adult Arrest	
Juvenile Arrest	
Warrant Arrest	
Parent Conference	
Welfare Check	2
Classes Given	
Total:	11

DECEMBER 11 2025 - JANUARY 15 2026
CITY ORDINANCE ENFORCEMENT REPORT

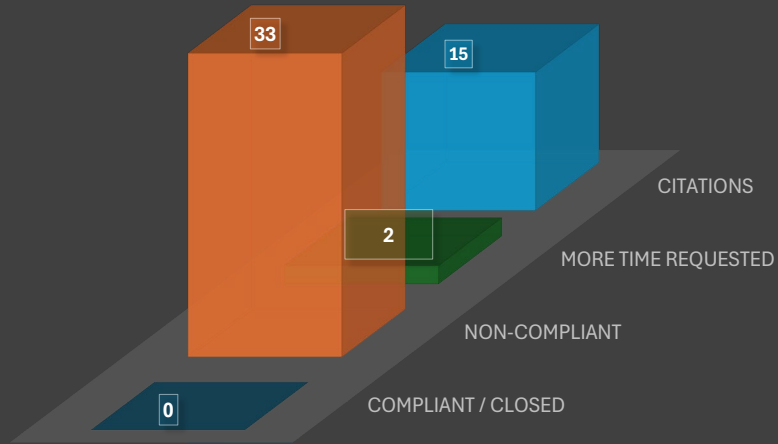
COMPLIANT / CLOSED	0
NON-COMPLIANT	33
MORE TIME REQUESTED	2
CITATIONS	15
TOTAL CASES	50

TYPES OF VIOLATIONS

ANIMAL VIOLATION	7
HIGH GRASS	2
RUBBISH	10
JUNK VEHICLES	10
DANGEROUS BLDG	7
ACC / STORAGE BLDG	1
ZONING VIOLATION	0
OPEN BURNING VIOLATION	3
LIVESTOCK VIOLATIONS	0
NOISE COMPLAINT / LOUD MUSIC	1
RV TRAVEL TRAILER	3
CITY PERMIT VIOLATION	1
TOTAL VIOLATIONS	45

CITY ORDINANCE VIOLATION CASE STATUS

COMPLIANT / CLOSED NON-COMPLIANT MORE TIME REQUESTED CITATIONS



TYPES OF VIOLATIONS



JANUARY 1 2025 - DECEMBER 31 2025 YTD
CITY ORDINANCE ENFORCEMENT REPORT

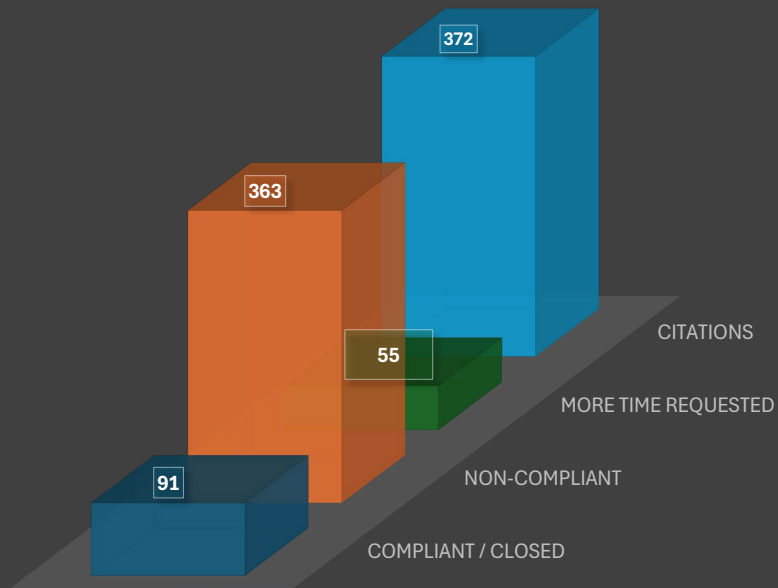
COMPLIANT / CLOSED	91
NON-COMPLIANT	363
MORE TIME REQUESTED	55
CITATIONS	372
TOTAL CASES	881

TYPES OF VIOLATIONS


ANIMAL VIOLATION	102
HIGH GRASS	208
RUBBISH	104
JUNK VEHICLES	74
DANGEROUS BLDG	94
ACC / STORAGE BLDG	4
ZONING VIOLATION	3
OPEN BURNING VIOLATION	6
LIVESTOCK VIOLATIONS	11
NOISE COMPLAINT / LOUD MUSIC	11
RV TRAVEL TRAILER	22
CITY PERMIT VIOLATION	19
TOTAL VIOLATIONS	658

CITY ORDINANCE VIOLATION CASE STATUS

COMPLIANT / CLOSED NON-COMPLIANT MORE TIME REQUESTED CITATIONS



TYPES OF VIOLATIONS





Police Department

143 Wilcox Dr.
Eddy, TX 76524

www.bruceville-eddy.us

Phone: 254-859-5072
Fax: 254-859-5258

Police Department Activity Report: January 1, 2025 – December 31, 2025

Calls for Service: Total 1,581

890 Dorsey	894 Martinez	895 Erwin	896 Hesterberg	898 Cade	899 Presnull
470	284	123	171	301	232

Arrest, Offense, Incident

Reports:

Total 209

890 Dorsey	894 Martinez	895 Erwin	896 Hesterberg	898 Cade	899 Presnull
66	35	10	12	13	73

Criminal Offense Arrests:

Total 121

890 Dorsey	894 Martinez	895 Erwin	896 Hesterberg	898 Cade	899 Presnull
48	26	7	4	10	26

Crash Reports: Total 81

890 Dorsey	894 Martinez	895 Erwin	896 Hesterberg	898 Cade	899 Presnull
36	15	4	4	13	9

Citations & Warnings: Total 2,707

890 Dorsey	894 Martinez	895 Erwin	896 Hesterberg	898 Cade	899 Presnull
387 citations 19 warnings	264 citations 84 warnings	79 citations 104 warnings	74 citations 149 warnings	391 citations 322 warnings	256 citations 578 warnings

Citations Total: 1,451

Warnings Total: 1,256



Police Department

143 Wilcox Dr.
Eddy, TX 76524

www.bruceville-eddy.us

Phone: 254-859-5072

Fax: 254-859-5258

Police Department Activity Report: January 1, 2025 – December 31, 2025

Security Checks: 1,181

School Zone Enforcement: 173

Neighborhood Patrol: 567

Directed Traffic Enforcement: 667

Call Type Report

BRUCEVILLE-EDDY POLICE DEPARTMENT

From: JAN 1 2025
To: DEC 31 2025

Call Type Description	Number of Calls
911 HANGUP	5
ABANDONED VEHICLE	33
AGENCY ASSIST - CPS	2
AGENCY ASSIST BRUCEVILLE-EDDY FIRE	22
AGENCY ASSIST BRUCEVILLE-EDDY PD	27
AGENCY ASSIST FALLS COUNTY SHERIFFS OFFICE	11
AGENCY ASSIST LORENA PD	23
AGENCY ASSIST MCLENNAN COUNTY SHERIFFS OFFICE	20
AGENCY ASSIST MOODY PD	27
AGENCY ASSIST OTHER OUTSIDE AGENCY	27
AGENCY ASSIST TROY PD	12
ALARM	13
ANIMAL VIOLATION	90
APS REFERRAL	1
ASSAULT	12
ASSIST AMR	2
ASSIST BEPD OFFICER	2
ASSISTANCE	2
ATTEMPT TO LOCATE	19
BURGLARY	9
BURGLARY - BUILDING	2
BURGLARY - HABITATION	3
BURGLARY - MOTOR VEHICLE	1
CHECK	18
CHILD ABUSE	2
CHILD CUSTODY	6
CITIZEN ASSIST	4
CITIZEN CONTACT	5
CITY ORDINANCE ENFORCEMENT	15
CIVIL DISTURBANCE	2
CIVIL MATTER	5
CIVIL PROCESS	2

CIVIL STANDBY	5
CLOSE PATROL	2
COURT SUMMONS	1
COURTESY RIDE	25
CPS REFERRAL	4
CREDIT CARD ABUSE	1
CRIMINAL MISCHIEF	6
CRIMINAL TRESPASS	24
CRUELTY TO ANIMALS	1
DEATH NOTIFICATION	2
DISABLED VEHICLE	19
DISORDERLY CONDUCT	2
DISTURBANCE	46
DOG AT LARGE - VIOLATION OF CITY ORDINANCE	10
DOWNED/ARCHING POWER LINE	1
DRUG OFFENSE	1
ESCORT	1
FAIL TO COMPLY WITH SEX OFFENDER REG REQ	1
FALSE REPORT TO PEACE OFFICER	2
FAMILY VIOLENCE	2
FIRE	18
FOLLOW UP INVESTIGATION	100
FORGERY	4
FOUND PROPERTY	4
FRAUD	4
HARASSMENT	15
HAZARDOUS MATERIALS	1
HIT AND RUN CRASH	6
IDENTITY THEFT	2
ILLEGAL DUMPING	1
INFORMATION	11
INTOXICATED - DRIVER	3
INVESTIGATION	4
LIQUOR LAW VIOLATION/MIP	1
LOOSE LIVESTOCK - VIOLATION OF CITY ORDINANCE	1
LOUD MUSIC/EXCESSIVE NOISE - VIOLATION OF CITY ORDINANCE	11
MAN DOWN	2

MISSING PERSON	2
MOTOR VEHICLE COLLISION	99
MOTORIST ASSIST	77
MUNICIPAL COURT SUMMONS	2
MURDER	1
NARCOTIC INVESTIGATION	6
NOTIFICATION OF EMERGENCY DETENTION	6
OVERDOSE	5
PARKING VIOLATION	1
POSSESSION OF CONTROLLED SUBSTANCE	3
PROWLER	1
PUBLIC SERVICE	55
PURSUIT	1
QUESTIONABLE DEATH	1
RECKLESS CONDUCT	1
RECKLESS DRIVING	11
RESISTING ARREST	1
RUNAWAY	3
RUNAWAY JUVENILE	2
SEXUAL ABUSE OF CHILD	3
SHOTS FIRED	1
SOLICITOR - VIOLATION OF CITY ORDINANCE	1
STRANDED BOAT	1
STRANDED MOTORIST	33
SUICIDAL SUBJECT	7
SUSPICIOUS CIRCUMSTANCE	26
SUSPICIOUS PERSON	40
SUSPICIOUS VEHICLE	61
TAMPERING WITH GOVERNMENTAL RECORD	2
TERRORISTIC THREATS	1
THEFT	23
TOWED VEHICLE	10
TRAFFIC CONTROL	26
TRAFFIC HAZARD	120
UNATTENDED DEATH	2
UNAUTHORIZED USE OF M/VEH	3
UNLAWFUL CARRYING WEAPON	1

VIOLATION CITY ORDINANCE	2
VIOLATION COURT ORDER	3
WARRANT SERVICE	56
WELFARE CONCERN	40



2025 YTD Citation Data

Description

DOG AT LARGE
Disregard Stop Sign
Disregard Stop Sign
Disregard Stop Sign
Disregard Stop Sign
Disregard Stop Sign
Disregard Stop Sign
Disregard Stop Sign
Driving While License Invalid(Driving While License Suspended)-D/L
Expired Registration
Expired Registration
Expired Registration
No Drivers License (when unlicensed)
Operate Unregistered Motor Vehicle
Operation of a vehicle under improper registration
Wrong, Altered, or Obscured License Plate
Fail to Control Speed
DOG AT LARGE
Failed to Maintain Financial Responsibility
Driving While License Invalid(Driving While License Suspended)-D/L
Expired Registration
Fail to Display DL
Failed to Maintain Financial Responsibility
Failed to Maintain Financial Responsibility
Failed to Maintain Financial Responsibility
No Drivers License (when unlicensed)
Possession of Drug Paraphernalia
Violate DL Restriction
Possession of Drug Paraphernalia
Disregard Stop Sign
Disregard Stop Sign
Expired Registration
Expired Registration
Expired Registration
Expired Registration
Expired Registration
Expired Registration
No Drivers License (when unlicensed)
No Drivers License (when unlicensed)
No Drivers License (when unlicensed)
Open Container: Possession of Alcoholic Beverage in Motor Vehicle
Operation of a vehicle under improper registration
Possession of Drug Paraphernalia
Conditions Constituting Dangerous Building SEC. 3.03.001
HIGH GRASS / WEEDS
Conditions Constituting Dangerous Building SEC. 3.03.001
CITY ORDINANCE 8.05.003 LOUD MUSIC AND AMPLIFIED SOUND
HIGH GRASS / WEEDS
RUBBISH
HIGH GRASS / WEEDS
HIGH GRASS / WEEDS
RUBBISH
VCO 2.04.006. Distance requirements for keeping livestock, fowl or bees.
HIGH GRASS / WEEDS
OPEN BURNING WITHOUT PERMIT WITHIN CITY LIMITS
OPEN BURNING WITHOUT PERMIT WITHIN CITY LIMITS
HIGH GRASS / WEEDS
HIGH GRASS / WEEDS
HIGH GRASS / WEEDS
DOG AT LARGE
HIGH GRASS / WEEDS
Failed to Maintain Financial Responsibility
Driving While License Invalid(Driving While License Suspended)-D/L
Failed to Maintain Financial Responsibility
RUBBISH

Location

100 BLK SOULES CIRCLE
100 BLK W 3RD
100 BLK W 3RD
100 BLK W 3RD
100 BLK W 3RD
100 BLK W 3RD
100 BLK W 3RD
100 BLK W 3RD
100 BLK W 3RD
100 BLK W 3RD
100 BLK W 3RD
100 BLK W 3RD
100 BLK W 3RD
100 BLK W 3RD
100 BLK W 3RD
100 BLK W 3RD
100 BLK W 3RD
100 BLK W 3RD
100 BLK W 3RD
100 BLK W 3RD
100 BLOCK PINTO DR
100 BLOCK SOULES CR
100 BLOCK W 3RD ST
100 BLOCK W 3RD ST
100 BLOCK W 3RD ST
100 BLOCK W 3RD ST
100 BLOCK W 3RD ST
100 BLOCK W 3RD ST
100 BLOCK W 3RD ST
100 BLOCK W 3RD ST
100 BLOCK W 3RD ST
100 BLOCK WEST 3RD STREET
100 BLOCK WEST 3RD STREET
100 BLOCK WEST 3RD STREET
100 BLOCK WEST 3RD STREET
100 BLOCK WEST 3RD STREET
100 BLOCK WEST 3RD STREET
100 BLOCK WEST 3RD STREET
100 BLOCK WEST 3RD STREET
100 BLOCK WEST 3RD STREET
100 BLOCK WEST 3RD STREET
100 BLOCK WEST 3RD STREET
100 BLOCK WEST 3RD STREET
100 BLOCK WEST 3RD STREET
100 BLOCK WEST 3RD STREET
1002 EAGLE DR
1002 EAGLE DR
102 WENTZ ST
104 FOREST CREEK
104 FOREST CREEK LN
104 FOREST CREEK LN
104 FOREST CREEK LN
104 FOREST CREEK LN
104 FOREST CREEK LN
105 ASPEN ST
105 CHURCH ST
110 PINTO DR
110 PINTO DR
116 FOREST CREEK
117 EVERGREEN ST
117 EVERGREEN ST
117 PINTO DR
120 FOREST CREEK
1200 Block Old Moody Rd
140 BLOCK OLD MOODY RD
150 BLOCK W 3RD ST
153 CRESCENT CREEK LN

[illegible][illegible]

[illegible][illegible]

[illegible]

[illegible]

Junked Vehicle Public Nuisance	238 MELISSA ST
Junked Vehicle Public Nuisance	238 MELISSA ST
Junked Vehicle Public Nuisance	238 MELISSA ST
Junked Vehicle Public Nuisance	238 MELISSA ST
Junked Vehicle Public Nuisance	238 MELISSA ST
Junked Vehicle Public Nuisance	238 MELISSA ST
Junked Vehicle Public Nuisance	238 MELISSA ST
Junked Vehicle Public Nuisance	238 MELISSA ST
Junked Vehicle Public Nuisance	238 MELISSA ST
Failed to Maintain Financial Responsibility	300 BLK OLD MOODY RD
Expired Registration	300 BLK TX-107 / W 3RD ST
Fail to Display DL	300 Block W 3rd St
Failed to Maintain Financial Responsibility	300 BLOCK W 3RD ST
Driving While License Invalid(Driving While License Suspended)-D/L	300 BLOCK W 3RD ST / TX HWY 107
Driving While License Invalid(Driving While License Suspended)-D/L	300 BLOCK WEST 3RD STREET
Operation of a vehicle under improper registration	300 BLOCK WEST 3RD STREET
Operation of a vehicle under improper registration	300 BLOCK WEST 3RD STREET
RUBBISH	304 GRIDER ST
HIGH GRASS / WEEDS	308 FOREST CREEK LN
RUBBISH	308 FOREST CREEK LN
RUBBISH	312 FOREST CREEK LN
4326 VCO - NO PERMIT FOR BUILDING	314 S IH 35 FRONTAGE ROAD
4326 VCO - NO PERMIT FOR BUILDING	314 S IH 35 FRONTAGE ROAD
Conditions Constituting Dangerous Building SEC. 3.03.001	314 S IH 35 FRONTAGE ROAD
HIGH GRASS / WEEDS	314 S IH 35 FRONTAGE ROAD
Following Too Closely	317 INTERSTATE HIGHWAY 35 MILE MARKER 317
Theft <\$100	324 HORSESHOE BEND
Fail to Control Speed	327 FOREST CREEK LANE
HIGH GRASS / WEEDS	346 CRESCENT CREEK LN
RUBBISH	346 CRESCENT CREEK LN
Failed to Maintain Financial Responsibility	400 BLK W 3RD
No Drivers License (when unlicensed)	400 BLK W 3RD
Conditions Constituting Dangerous Building SEC. 3.03.001	404 EAGLE DR
HIGH GRASS / WEEDS	404 EAGLE DR
DOG AT LARGE	405 4TH ST
No Drivers License (when unlicensed)	4TH ST @ MARKET ST
DOG AT LARGE	500 BLK FIRST ST
VCO 2.02.008. Requirement to spay/neuter	500 BLK FIRST ST
VCO 2.02.009. Requirement to microchip	500 BLK FIRST ST
DOG AT LARGE	502 EAGLE DR
SEC. 2.01.011 Proper Care and Treatment of Animals Required	502 EAGLE DR
VCO - 2.02.007 LIMITATION OF NUMBER - DOGS	502 EAGLE DR
VCO § 2.02.007. Limitation of number	502 EAGLE DR
§ 2.02.007 Limitation of number	502 EAGLE DR
DOG AT LARGE	502 EAGLE DR
DOG AT LARGE	502 EAGLE DR
DOG AT LARGE	502 EAGLE DR, EDDY
DOG AT LARGE	502 EAGLE DR, EDDY
SEC. 2.01.011 Proper Care and Treatment of Animals Required	522 FIRST ST
SEC. 2.01.011 Proper Care and Treatment of Animals Required	522 FIRST ST
Open Container: Possession of Alcoholic Beverage in Motor Vehicle	601 W 3RD ST
VCO 2.04.006 DISTANCE REQUIREMENT FOR KEEPING LIVESTOCK	603 EAGLE DR
Expired Registration	6900 BLOCK MACKEY RANCH RD
DOG AT LARGE	695 1ST ST
Expired Registration	700 BLK W 3RD
Failed to Maintain Financial Responsibility	700 BLOCK W 3RD ST / HWY 107
Conditions Constituting Dangerous Building SEC. 3.03.001	701 W 3RD ST
HIGH GRASS / WEEDS	703 4TH ST
ART 12.06.002 Recreational Travel Trailers	707 EAGLE DR
Driving While License Invalid(Driving While License Suspended)-D/L	7100 BLOCK MACKEY RANCH RD
HIGH GRASS / WEEDS	720 W 3RD ST MCAD PROP ID # 105312
HIGH GRASS / WEEDS	720 W 3RD ST MCAD PROP ID # 105312
HIGH GRASS / WEEDS	720 W 3RD ST MCAD PROP ID # 105312
HIGH GRASS / WEEDS	720 W 3RD ST MCAD PROP ID # 105312
HIGH GRASS / WEEDS	720 W 3RD ST MCAD PROP ID # 105312
Failed to Maintain Financial Responsibility	800 BLK FRANKLIN RD
No Drivers License (when unlicensed)	800 BLK FRANKLIN RD
Speeding (exceed Prima Facie limit at time and place for that type vehicle)	800 BLK FRANKLIN RD
Speeding (exceed Prima Facie limit at time and place for that type vehicle)	800 BLK FRANKLIN RD
Speeding (exceed Prima Facie limit at time and place for that type vehicle)	800 BLK FRANKLIN RD
Expired Registration	800 BLK W 3RD ST
Fail to Control Speed	800 BLK W 3RD ST
Failed to Maintain Financial Responsibility	800 BLK W 3RD ST
Speeding (exceed Prima Facie limit at time and place for that type vehicle)	800 BLK W 3RD ST
Speeding (exceed Prima Facie limit at time and place for that type vehicle)	800 BLK W 3RD ST

[illegible]

Speeding (exceed Prima Facie limit at time and place for that type vehicle)	800 BLOCK WEST 3RD STREET
Speeding (exceed Prima Facie limit at time and place for that type vehicle)	800 BLOCK WEST 3RD STREET
Unrestrained child < 8 and less than 4 feet 9 inches in height	800 BLOCK WEST 3RD STREET
USE OF PORTABLE WIRELESS COMMUNICATION WHILE OPERATING A MOTOR VEHICLE	800 BLOCK WEST 3RD STREET
ILLEGAL BURNING	823 W THIRD ST
Speeding greater than 30 MPH	830 Block W 3rd St
Fail to Display DL	840 BLOCK W 3RD ST
Speeding 16-20 MPH Over Limit	840 Block W 3rd St
Speeding 16-20 MPH Over Limit	850 BLK FM 107
Speeding 16-20 MPH Over Limit	850 BLOCK TX-107 / W 3RD ST
Failed to Maintain Financial Responsibility	850 BLOCK W 3RD / HWY 107
Driving While License Invalid(Driving While License Suspended)-D/L	850 BLOCK W 3RD ST
Driving While License Invalid(Driving While License Suspended)-D/L	850 Block W 3rd St
Expired Registration	850 Block W 3rd St
Failed to Maintain Financial Responsibility	850 Block W 3rd St
Speeding 11-15 MPH Over Limit	850 BLOCK W 3RD ST
Speeding 11-15 MPH Over Limit	850 BLOCK W 3RD ST
Speeding 11-15 MPH Over Limit	850 Block W 3rd St
Speeding 11-15 MPH Over Limit	850 Block W 3rd St
Speeding 11-15 MPH Over Limit	850 Block W 3rd St
Speeding 11-15 MPH Over Limit	850 Block W 3rd St
Speeding 11-15 MPH Over Limit	850 Block W 3rd St
Speeding 20 MPH to 29 MPH	850 Block W 3rd St
Speeding 25 MPH or over limit	850 Block W 3rd St
Speeding 25 MPH or over limit	850 Block W 3rd St
Unauthorized Reproduction, Purchase, Use, Or Sale Of Temporary Tags	850 Block W 3rd St
Wrong, Fictitious, Altered or Obscured Insignia	850 Block W 3rd St
Failed to Maintain Financial Responsibility	850 BLOCK W 3RD ST / HWY 107
No Drivers License (when unlicensed)	850 BLOCK W 3RD ST / HWY 107
Speeding 10% or over	850 BLOCK W 3RD ST / HWY 107
Speeding 11-15 MPH Over Limit	850 BLOCK W 3RD ST / HWY 107
Speeding 11-15 MPH Over Limit	850 BLOCK W 3RD ST / HWY 107
Speeding 11-15 MPH Over Limit	850 BLOCK W 3RD ST / HWY 107
Speeding 16-20 MPH Over Limit	850 BLOCK W 3RD ST / HWY 107
Speeding 25 MPH or over limit	850 BLOCK W 3RD ST / HWY 107
Unsafe Speed	850 BLOCK W 3RD ST / HWY 107
Unsafe Speed	850 BLOCK W 3RD ST / HWY 107
Unsafe Speed	850 BLOCK W 3RD ST / HWY 107
Speeding-in a school zone	BEISD School Zone / 1000 Block Eagle Dr
Disregard Stop Sign	BRUCE ST @ GRIDER
Disregard Stop Sign	Bruce St @ Grider St
Failed to Maintain Financial Responsibility	CRESCENT CREEK @ FOREST CREEK
Possession of Drug Paraphernalia	CRESCENT CREEK @ FOREST CREEK
Disregard Stop Sign	Crescent Meadows Ln @ Crescent Creek Ln
USE OF WIRELESS COMMUNICATION DEVICE IN SCHOOL ZONE	EAGAL DRIVE
Failed to Maintain Financial Responsibility	Eagle Dr @ N Eddy Dr
Open Container	Eagle Dr @ N Eddy Dr
Possession of Drug Paraphernalia	Eagle Dr @ N Eddy Dr
Operation of a vehicle under improper registration	EVERGREEN/FRONTAGE
Disregard Stop Sign	FM 107 / SB IH 35 FRONTAGE ROAD
Disregard Stop Sign	FRANKLIN
Failed to Maintain Financial Responsibility	FRANKLIN @ 4TH ST
Failed to Maintain Financial Responsibility	FRANKLIN @ 4TH ST
Failed to Maintain Financial Responsibility	FRANKLIN @ W 3RD ST
Unauthorized Reproduction, Purchase, Use, Or Sale Of Temporary Tags	FRANKLIN @ W 3RD ST
Failed to Stop at Designated Point at Stop Sign	FRANKLIN ST
Driving While License Invalid(Driving While License Suspended)-D/L	GRIDE @ BRUCE ST
Failed to Maintain Financial Responsibility	GRIDE @ BRUCE ST
Disregard Stop Sign	GRIDER @ S I-35 FRONTAGE
Open Container: Possession of Alcoholic Beverage in Motor Vehicle	HUNGRY HILL RD @ TX HWY 7
Possession of Drug Paraphernalia	HUNGRY HILL RD @ TX HWY 7
Operate Unregistered Motor Vehicle	HWY 7 @ 107
Failed to Maintain Financial Responsibility	HWY 7 @ FM1239
Failed to Maintain Financial Responsibility	HWY 7 @ HUNGRY HILL RD
Failed to Maintain Financial Responsibility	HWY 7 @ HUNGRY HILL RD
Operate Unregistered Motor Vehicle	HWY 7 @ HUNGRY HILL RD
RESTRICTIONS ON WINDOWS	HWY 7 @ S I35 Frontage
Expired Registration	HWY 7 @ S I35 FRONTAGE RD
Failed to Maintain Financial Responsibility	HWY 7 @ W 3rd St
Disregard Stop Sign	HWY 7/FM1239
Disregard Stop Sign	HWY 7/FM1239
Disregard Stop Sign	HWY 7/FM1239
Disregard Stop Sign	HWY 7/FM1239
Disregard Stop Sign	HWY 7/FM1239
Driving While License Invalid(Driving While License Suspended)-D/L	HWY 7/FM1239
Driving While License Invalid(Driving While License Suspended)-D/L	HWY 7/FM1239

[illegible]

Speeding (exceed Prima Facie limit at time and place for that type vehicle)	INTERSTATE HIGHWAY 35 FRONTAGE ROAD MM 318
Speeding (exceed Prima Facie limit at time and place for that type vehicle)	INTERSTATE HIGHWAY 35 FRONTAGE ROAD MM 318
Speeding (exceed Prima Facie limit at time and place for that type vehicle)	INTERSTATE HIGHWAY 35 FRONTAGE ROAD MM 318
Speeding (exceed Prima Facie limit at time and place for that type vehicle)	INTERSTATE HIGHWAY 35 FRONTAGE ROAD MM 318
Speeding (exceed Prima Facie limit at time and place for that type vehicle)	INTERSTATE HIGHWAY 35 FRONTAGE ROAD MM 318
Speeding (exceed Prima Facie limit at time and place for that type vehicle)	INTERSTATE HIGHWAY 35 FRONTAGE ROAD MM 318
Speeding (exceed Prima Facie limit at time and place for that type vehicle)	INTERSTATE HIGHWAY 35 FRONTAGE ROAD MM 318
Speeding (exceed Prima Facie limit at time and place for that type vehicle)	INTERSTATE HIGHWAY 35 FRONTAGE ROAD MM 318
Driving While License Invalid(Driving While License Suspended)-D/L	INTERSTATE HIGHWAY 35 MILE MARKER 314
Fail to Control Speed	INTERSTATE HIGHWAY 35 MILE MARKER 314
Fail to Report Change Of Address or Name	INTERSTATE HIGHWAY 35 MILE MARKER 314
No Drivers License (when unlicensed)	INTERSTATE HIGHWAY 35 MILE MARKER 314
Permit Unlicensed Person to Drive (all except parent or guardian)	INTERSTATE HIGHWAY 35 MILE MARKER 314
Possession of Drug Paraphernalia	INTERSTATE HIGHWAY 35 MILE MARKER 314
Operation of a vehicle under improper registration	INTERSTATE HIGHWAY 35 MILE MARKER 314 FRONTAGE RD
Changed Lane When Unsafe	INTERSTATE HIGHWAY 35 MILE MARKER 315
Changed Lane When Unsafe	INTERSTATE HIGHWAY 35 MILE MARKER 315
Display Expired License Plates	INTERSTATE HIGHWAY 35 MILE MARKER 315
Drive on Improved Shoulder	INTERSTATE HIGHWAY 35 MILE MARKER 315
Expired Registration	INTERSTATE HIGHWAY 35 MILE MARKER 315
Expired Registration	INTERSTATE HIGHWAY 35 MILE MARKER 315
Expired Registration	INTERSTATE HIGHWAY 35 MILE MARKER 315
Expired Registration	INTERSTATE HIGHWAY 35 MILE MARKER 315
Fail to Report Change Of Address or Name	INTERSTATE HIGHWAY 35 MILE MARKER 315
Fail to Report Change Of Address or Name	INTERSTATE HIGHWAY 35 MILE MARKER 315
Fail to yield right of way	INTERSTATE HIGHWAY 35 MILE MARKER 315
Failed to Yield ROW to Emergency Vehicle	INTERSTATE HIGHWAY 35 MILE MARKER 315
Failure to obey traffic control device	INTERSTATE HIGHWAY 35 MILE MARKER 315
Following Too Closely	INTERSTATE HIGHWAY 35 MILE MARKER 315
No Drivers License (when unlicensed)	INTERSTATE HIGHWAY 35 MILE MARKER 315
No Drivers License (when unlicensed)	INTERSTATE HIGHWAY 35 MILE MARKER 315
Open Container: Possession of Alcoholic Beverage in Motor Vehicle	INTERSTATE HIGHWAY 35 MILE MARKER 315
Operate Unregistered Motor Vehicle	INTERSTATE HIGHWAY 35 MILE MARKER 315
Operate Unregistered Motor Vehicle	INTERSTATE HIGHWAY 35 MILE MARKER 315
Permit Unlicensed Person to Drive (all except parent or guardian)	INTERSTATE HIGHWAY 35 MILE MARKER 315
Possession of Drug Paraphernalia	INTERSTATE HIGHWAY 35 MILE MARKER 315
Possession of Drug Paraphernalia	INTERSTATE HIGHWAY 35 MILE MARKER 315
Reckless Driving	INTERSTATE HIGHWAY 35 MILE MARKER 315
Registration Required	INTERSTATE HIGHWAY 35 MILE MARKER 315
Speeding (exceed Prima Facie limit at time and place for that type vehicle)	INTERSTATE HIGHWAY 35 MILE MARKER 315
Speeding (exceed Prima Facie limit at time and place for that type vehicle)	INTERSTATE HIGHWAY 35 MILE MARKER 315
Speeding (exceed Prima Facie limit at time and place for that type vehicle)	INTERSTATE HIGHWAY 35 MILE MARKER 315
Speeding (exceed Prima Facie limit at time and place for that type vehicle)	INTERSTATE HIGHWAY 35 MILE MARKER 315
Speeding (exceed Prima Facie limit at time and place for that type vehicle)	INTERSTATE HIGHWAY 35 MILE MARKER 315
Speeding (exceed Prima Facie limit at time and place for that type vehicle)	INTERSTATE HIGHWAY 35 MILE MARKER 315
Display Expired License Plates	INTERSTATE HIGHWAY 35 MILE MARKER 315 FRONTAGE RD
Speeding (exceed Prima Facie limit at time and place for that type vehicle)	INTERSTATE HIGHWAY 35 MILE MARKER 315 FRONTAGE RD
Speeding (exceed Prima Facie limit at time and place for that type vehicle)	INTERSTATE HIGHWAY 35 MILE MARKER 315 FRONTAGE RD
Speeding (exceed Prima Facie limit at time and place for that type vehicle)	INTERSTATE HIGHWAY 35 MILE MARKER 315 FRONTAGE RD
Speeding (exceed Prima Facie limit at time and place for that type vehicle)	INTERSTATE HIGHWAY 35 MILE MARKER 315 FRONTAGE RD
Speeding (exceed Prima Facie limit at time and place for that type vehicle)	INTERSTATE HIGHWAY 35 MILE MARKER 315 FRONTAGE RD
Speeding (exceed Prima Facie limit at time and place for that type vehicle)	INTERSTATE HIGHWAY 35 MILE MARKER 315 FRONTAGE RD
Speeding (exceed Prima Facie limit at time and place for that type vehicle)	INTERSTATE HIGHWAY 35 MILE MARKER 315 FRONTAGE RD
Speeding (exceed Prima Facie limit at time and place for that type vehicle)	INTERSTATE HIGHWAY 35 MILE MARKER 315 FRONTAGE RD
Speeding (exceed Prima Facie limit at time and place for that type vehicle)	INTERSTATE HIGHWAY 35 MILE MARKER 315 FRONTAGE RD
Speeding (exceed Prima Facie limit at time and place for that type vehicle)	INTERSTATE HIGHWAY 35 MILE MARKER 315 FRONTAGE RD
Speeding (exceed Prima Facie limit at time and place for that type vehicle)	INTERSTATE HIGHWAY 35 MILE MARKER 315 FRONTAGE RD
Speeding (exceed Prima Facie limit at time and place for that type vehicle)	INTERSTATE HIGHWAY 35 MILE MARKER 315 FRONTAGE RD
Speeding (exceed Prima Facie limit at time and place for that type vehicle)	INTERSTATE HIGHWAY 35 MILE MARKER 315 FRONTAGE RD
Changed Lane When Unsafe	INTERSTATE HIGHWAY 35 MILE MARKER 316
Driving While License Invalid(Driving While License Suspended)-D/L	INTERSTATE HIGHWAY 35 MILE MARKER 316
Driving While License Invalid(Driving While License Suspended)-D/L	INTERSTATE HIGHWAY 35 MILE MARKER 316
Driving While License Invalid(Driving While License Suspended)-D/L	INTERSTATE HIGHWAY 35 MILE MARKER 316
Expired Registration	INTERSTATE HIGHWAY 35 MILE MARKER 316
Expired Registration	INTERSTATE HIGHWAY 35 MILE MARKER 316
Expired Registration	INTERSTATE HIGHWAY 35 MILE MARKER 316
Expired Registration	INTERSTATE HIGHWAY 35 MILE MARKER 316
Expired Registration	INTERSTATE HIGHWAY 35 MILE MARKER 316
Fail to Control Speed	INTERSTATE HIGHWAY 35 MILE MARKER 316
Fail to Control Speed	INTERSTATE HIGHWAY 35 MILE MARKER 316
Failed to Drive in Single Lane	INTERSTATE HIGHWAY 35 MILE MARKER 316
Failed to Maintain Financial Responsibility	INTERSTATE HIGHWAY 35 MILE MARKER 316
Failed to Yield ROW to Emergency Vehicle	INTERSTATE HIGHWAY 35 MILE MARKER 316
Restricted Access	INTERSTATE HIGHWAY 35 MILE MARKER 316

[illegible][illegible]

Speeding (exceed Prima Facie limit at time and place for that type vehicle)
 Speeding (exceed Prima Facie limit at time and place for that type vehicle)
 Speeding (exceed Prima Facie limit at time and place for that type vehicle)
 Speeding (exceed Prima Facie limit at time and place for that type vehicle)
 Speeding (exceed Prima Facie limit at time and place for that type vehicle)
 Speeding (exceed Prima Facie limit at time and place for that type vehicle)
 Speeding (exceed Prima Facie limit at time and place for that type vehicle)
 Unsafe Speed
 Vehicle With Defective Required Equipment (or in unsafe condition)
 Fail to yield right of way
 Driving While License Invalid(Driving While License Suspended)-D/L
 Driving While License Invalid(Driving While License Suspended)-D/L
 Expired Registration
 Open Container: Possession of Alcoholic Beverage in Motor Vehicle
 Open Container: Possession of Alcoholic Beverage in Motor Vehicle
 Open Container: Possession of Alcoholic Beverage in Motor Vehicle
 Possession of Drug Paraphernalia
 Possession of Drug Paraphernalia
 Speeding (exceed Prima Facie limit at time and place for that type vehicle)
 Speeding (exceed Prima Facie limit at time and place for that type vehicle)
 Speeding (exceed Prima Facie limit at time and place for that type vehicle)
 Speeding (exceed Prima Facie limit at time and place for that type vehicle)
 Speeding (exceed Prima Facie limit at time and place for that type vehicle)
 Speeding (exceed Prima Facie limit at time and place for that type vehicle)
 Speeding (exceed Prima Facie limit at time and place for that type vehicle)
 Speeding (exceed Prima Facie limit at time and place for that type vehicle)
 Speeding (exceed Prima Facie limit at time and place for that type vehicle)
 Speeding (exceed Prima Facie limit at time and place for that type vehicle)
 Speeding (exceed Prima Facie limit at time and place for that type vehicle)
 Speeding (exceed Prima Facie limit at time and place for that type vehicle)
 Speeding (exceed Prima Facie limit at time and place for that type vehicle)
 Speeding (exceed Prima Facie limit at time and place for that type vehicle)
 Speeding (exceed Prima Facie limit at time and place for that type vehicle)
 Speeding (exceed Prima Facie limit at time and place for that type vehicle)
 Careless driving
 Changed Lane When Unsafe
 Driving While License Invalid(Driving While License Suspended)-D/L
 Driving While License Invalid(Driving While License Suspended)-D/L
 Driving While License Invalid(Driving While License Suspended)-D/L
 Driving While License Invalid(Driving While License Suspended)-D/L
 Driving While License Invalid(Driving While License Suspended)-D/L
 Driving While License Invalid(Driving While License Suspended)-D/L
 Driving While License Invalid(Driving While License Suspended)-D/L
 Driving While License Invalid(Driving While License Suspended)-D/L
 Driving While License Invalid(Driving While License Suspended)-D/L
 Driving While License Invalid(Driving While License Suspended)-D/L
 Driving While License Invalid(Driving While License Suspended)-D/L
 Driving While License Invalid(Driving While License Suspended)-D/L
 Expired Registration
 Expired Registration
 Expired Registration
 Expired Registration
 Fail to Control Speed
 Failed to Drive in Single Lane
 Failed to Drive in Single Lane
 Failed to Maintain Financial Responsibility
 Failed to Maintain Financial Responsibility
 Failed to Maintain Financial Responsibility
 Failed to Maintain Financial Responsibility
 Failed to Maintain Financial Responsibility
 No Drivers License (when unlicensed)
 No Drivers License (when unlicensed)
 No Drivers License (when unlicensed)
 No Drivers License (when unlicensed)
 No Drivers License (when unlicensed)
 No Drivers License (when unlicensed)
 No Drivers License (when unlicensed)
 No Drivers License (when unlicensed)
 No Drivers License (when unlicensed)
 No Drivers License (when unlicensed)
 No Drivers License (when unlicensed)
 No Drivers License (when unlicensed)
 Open Container: Possession of Alcoholic Beverage in Motor Vehicle
 Open Container: Possession of Alcoholic Beverage in Motor Vehicle
 Operate Unregistered Motor Vehicle
 Operate Unregistered Motor Vehicle

[illegible]

INTERSTATE HIGHWAY 35 MILE MARKER 318
INTERSTATE HIGHWAY 35 MILE MARKER 318

[illegible]

INTERSTATE HIGHWAY 35 MILE MARKER 319
INTERSTATE HIGHWAY 35 MILE MARKER 319
INTERSTATE HIGHWAY 35 MILE MARKER 319
INTERSTATE HIGHWAY 35 MILE MARKER 319
INTERSTATE HIGHWAY 35 MILE MARKER 319
INTERSTATE HIGHWAY 35 MILE MARKER 319 FRONTAGE RD
INTERSTATE HIGHWAY 35 MM 317
INTERSTATE HIGHWAY 35 MM 317
INTERSTATE HIGHWAY 35 MM 317
INTERSTATE HIGHWAY 35 MM 317
INTERSTATE HIGHWAY 35 MM 317
INTERSTATE HIGHWAY 35 MM 317
INTERSTATE HIGHWAY 35 MM 317
INTERSTATE HIGHWAY 35 MM 319
INTERSTATE HIGHWAY 35 MM 320
INTERSTATE HIGHWAY 35 SERVICE RD MM 317
INTERSTATE HIGHWAY 35 SERVICE RD MM 317
INTERSTATE HIGHWAY 35 SERVICE RD MM 317
INTERSTATE HIGHWAY 35 SERVICE RD MM 317
INTERSTATE HIGHWAY 35 SERVICE RD MM 317
INTERSTATE HIGHWAY 35 SERVICE RD MM 317
INTERSTATE HIGHWAY 35 SERVICE RD MM 317
INTERSTATE HIGHWAY 35 SERVICE RD MM 317
INTERSTATE HIGHWAY 35 SERVICE RD MM 317
INTERSTATE HIGHWAY 35 SERVICE RD MM 317
INTERSTATE HIGHWAY 35 SERVICE RD MM 317
INTERSTATE HIGHWAY 35 SERVICE RD MM 317
INTERSTATE HIGHWAY 35 SERVICE RD MM 317
INTERSTATE HIGHWAY 35 SERVICE RD MM 317
INTERSTATE HIGHWAY 35 SERVICE RD MM 317
INTERSTATE HIGHWAY 35 SERVICE RD MM 317
INTERSTATE HIGHWAY 35 SERVICE RD MM 317
INTERSTATE HIGHWAY 35 SERVICE RD MM 317
INTERSTATE HIGHWAY 35 SERVICE RD MM 317
INTERSTATE HIGHWAY 35 SERVICE RD MM 317
INTERSTATE HIGHWAY 35 SERVICE RD MM 317
INTERSTATE HIGHWAY 35 SERVICE RD MM 317
INTERSTATE HIGHWAY 35 SERVICE RD MM 317
INTERSTATE HIGHWAY 35 SERVICE RD MM 317
INTERSTATE HIGHWAY 35 SERVICE RD MM 317
INTERSTATE HIGHWAY 35 SERVICE RD MM 317
INTERSTATE HIGHWAY 35 SERVICE RD MM 317
INTERSTATE HIGHWAY 35 SERVICE RD MM 317
INTERSTATE HIGHWAY 35 SERVICE RD MM 317
INTERSTATE HIGHWAY 35 SERVICE RD MM 317
INTERSTATE HIGHWAY 35 SERVICE RD MM 317
INTERSTATE HIGHWAY 35 SERVICE RD MM 317
INTERSTATE HIGHWAY 35 SERVICE RD MM 317
MACKEY RANCH RD @ MELISSA ST
MACKEY RANCH ROAD / OLD MOODY ROAD
MACKEY RANCH ROAD / OLD MOODY ROAD
MCAD PROP ID # 105603 - ANNA HOBBS LN
MCAD PROP ID # B06369 - PLUM ST
OLD MODDY RD X ELESHA LN
OLD MOODY @ CHRISTOPHER DR
OLD MOODY @ GRIDER
OLD MOODY RD @ CHRISTOPHER DR
Old Moody Rd @ Elisha
Old Moody Rd @ Horseshoe Bend
OLD MOODY RD @ HORSHOE BEND
OLD MOODY RD @ MACKEY RANCH
OLD MOODY RD @ MACKEY RANCH
S I35 FRONTAGE @ BRUCEVILLE LN
S I35 FRONTAGE @ GRIDER
S I35 FRONTAGE @ GRIDER
S I-35 FRONTAGE @ S OLD BRUCEVILLE RD
S I-35 FRONTAGE @ S OLD BRUCEVILLE RD
S I-35 FRONTAGE @ TX HWY 7
S I35 Frontage @ W 3rd St
S I35 Frontage @ W 3rd St
S I35 Frontage @ W 3rd St
S I-35 FRONTAGE @ W 3RD ST
S I35 Frontage Rd @ W 3rd St
S I35 Frontage Rd @ Wilcox Dr
S I35 Frontage Rd MM 319
S I35 Frontage Rd MM 319

Expired Registration	S I35 FRONTAGE RD MM318
Changed Lane When Unsafe	S I35 MM 317
VIOLATE DL RESTRICTION (G)	S I35 MM 317
Driving While License Invalid(Driving While License Suspended)-D/L	S I35 MM 318
Failed to Maintain Financial Responsibility	S I35 MM 318
Failed to Maintain Financial Responsibility	S I35 MM 318
Failed to Maintain Financial Responsibility	S I35 MM 318
Operate Unregistered Motor Vehicle	S I35 MM 319
Possession of Drug Paraphernalia	S I35 MM 319
Possession of Drug Paraphernalia	S I35 MM 319
Unauthorized Reproduction, Purchase, Use, Or Sale Of Temporary Tags	S I35 MM 319 NB Frontage Rd
Possession of Drug Paraphernalia	S I35 MM 319 North Bound
Speeding 11-15 MPH Over Limit	S I-35 MM314
Expired Registration	S I35 MM317
Fail to maintain financial responsibility-2nd offense	S I35 MM317
Driving While License Invalid(Driving While License Suspended)-D/L	S I-35 MM317
Expired Registration	S I35 MM318
Failed to Maintain Financial Responsibility	S I35 MM318
Failed to Maintain Financial Responsibility	S I35 MM318
No Drivers License (when unlicensed)	S I35 MM318
Speeding 11-15 MPH Over Limit	S I35 MM318
Speeding 16-20 MPH Over Limit	S I35 MM318
Speeding 16-20 MPH Over Limit	S I35 MM318
Speeding 16-20 MPH Over Limit	S I35 MM318
Expired Driver's License	S I-35 MM318
Fail to Display DL	S I-35 MM318
Failed to Drive in Single Lane	S I-35 MM318
Failed to Maintain Financial Responsibility	S I-35 MM318
Failed to Maintain Financial Responsibility	S I-35 MM318
Failed to Maintain Financial Responsibility	S I-35 MM318
Failed to Maintain Financial Responsibility	S I-35 MM318
Operate Unregistered Motor Vehicle	S I-35 MM318
Operate Unregistered Motor Vehicle	S I-35 MM318
Operate Unregistered Motor Vehicle	S I-35 MM318
Operate Unregistered Motor Vehicle	S I-35 MM318
Speeding greater than 30 MPH	S I-35 MM318
No Drivers License (when unlicensed)	S I35 MM319
Open Container: Possession of Alcoholic Beverage in Motor Vehicle	S I35 MM319
Speeding 16-20 MPH Over Limit	S I35 MM319
Speeding 16-20 MPH Over Limit	S I35 MM319
Failed to Maintain Financial Responsibility	S I-35 MM319
Failed to Maintain Financial Responsibility	S I-35 MM319
No Drivers License (when unlicensed)	S I-35 MM319
No Drivers License (when unlicensed)	S I-35 MM319
Operate Unregistered Motor Vehicle	S I-35 MM319
Operate Unregistered Motor Vehicle	S I-35 MM319
Speeding 11-15 MPH Over Limit	S I-35 MM319
Unauthorized Reproduction, Purchase, Use, Or Sale Of Temporary Tags	S I-35 MM319
Fail to maintain financial responsibility-2nd offense	S I35 NB MM 318
Possession of Drug Paraphernalia	S I35 SB MM318
Open Container: Possession of Alcoholic Beverage in Motor Vehicle	S IH-35 FRONTAGE @ W 3RD ST
Disregard Stop Sign	S IH-35 FRONTAGE RD @ W 3RD ST
Fail to Control Speed	S IH-35 FRONTAGE RD @ W 3RD ST
Driving While License Invalid(Driving While License Suspended)-D/L	SB IH 35 SERVICE RD / W 3RD ST
Open Container: Possession of Alcoholic Beverage in Motor Vehicle	SB INTERSTATE HIGHWAY 35 SERVICE ROAD / COUNTY ROA
Disregard Stop Sign	TX HWY 7 @ FM 1239
Failed to Maintain Financial Responsibility	TX HWY 7 @ FM 1239
No Drivers License (when unlicensed)	TX HWY 7 @ HUNGRY HILL
Driving While License Invalid(Driving While License Suspended)-D/L	TX HWY 7 @ HUNGRY HILL RD
Operate Unregistered Motor Vehicle	TX HWY 7 @ HUNGRY HILL RD
Operate Unregistered Motor Vehicle	TX HWY 7 @ HUNGRY HILL RD
No Drivers License (when unlicensed)	TX HWY 7 @ S I-35 FRONTAGE
Failed to Maintain Financial Responsibility	TX HWY 7 @ W 3RD ST
No Drivers License (when unlicensed)	TX HWY 7 @ W 3RD ST
Failed to Maintain Financial Responsibility	TX HWY-7 @ HUNFRY HILL RD
Failed to Maintain Financial Responsibility	TX HWY-7 @ HUNGRY HILL RD
Operate Unregistered Motor Vehicle	TX HWY-7 @ HUNGRY HILL RD
No Drivers License (when unlicensed)	W 3RD / NB IH 35 FRONTRAGE RD
RESTRICTIONS ON WINDOWS	W 3RD @ S I35 FRONTAGE
Failed to Maintain Financial Responsibility	W 3RD ST @ ANNA HOBBS
No Drivers License (when unlicensed)	W 3RD ST @ AUSBORN
Failed to Maintain Financial Responsibility	W 3RD ST @ FRANKLIN
Operate Unregistered Motor Vehicle	W 3rd St @ Market St
Failed to Maintain Financial Responsibility	W 3rd St @ S I35 Frontage
Driving While License Invalid(Driving While License Suspended)-D/L	W 3RD ST @ S I-35 FRONTAGE
Failed to Maintain Financial Responsibility	W 3rd St @ S I35 Frontage Rd

Wrong, Altered, or Obscured License Plate
Defective Tail Lamp(s)
Disregard Stop Sign
Disregard Stop Sign
Failed to Maintain Financial Responsibility
Possession of Drug Paraphernalia
Expired Registration
Fail to Control Speed
Failed to Maintain Financial Responsibility
No Drivers License (when unlicensed)
Fail to Control Speed
Defective Tail Lamp(s)
Failed to Maintain Financial Responsibility
Failed to Maintain Financial Responsibility
HIGH GRASS / WEEDS
Junked Vehicle Public Nuisance
No Drivers License (when unlicensed)
RUBBISH

W 3rd St@ Mackey Ranch Rd
W THIRD ST & SB IH 35 SERVICE RD
W THIRD ST & SB IH 35 SERVICE RD
W THIRD ST / SB IH 35 SERVICE RD
WASHINGTON @ EAGLE DR
WASHINGTON @ EAGLE DR
WEST 3RD STREET / HUNGRY HILL ROAD
WEST 3RD STREET / INTERSTATE HIGHWAY 35 SERVICE RO
WEST 3RD STREET / INTERSTATE HIGHWAY 35 SERVICE RO
WEST 3RD STREET / INTERSTATE HIGHWAY 35 SERVICE RO
WEST 3RD STREET / SOUTHBOUND INTERSTATE HIGHWAY 35

[illegible]

Failed to Maintain Financial Responsibility (Verbal Warning)	1000 BLOCK EAGLE DR
Defective Tail Lamp(s) (Verbal Warning)	1000 Block Old Moody Rd
Fail to Display DL (Verbal Warning)	1000 Block Old Moody Rd
Defective Tail Lamp(s) (Warning)	1200 Block Old Moody Rd
No Drivers License (when unlicensed) (Warning)	1200 Block Old Moody Rd
Operate Vehicle Without License Plate (or with one plate) (Warning)	140 BLOCK OLD MOODY RD
Expired Registration (Verbal Warning)	140 BLOCK OLD MOODY RD
Speeding 16-20 MPH Over Limit (Verbal Warning)	150 BLOCK STATE HWY 7
Unauthorized Reproduction, Purchase, Use, Or Sale Of Temporary Tags (Verbal Warning)	150 BLOCK W 3RD ST
Expired Registration (Verbal Warning)	150 BLOCK W 3RD ST
Defective Tail Lamp(s) (Warning)	150 BLOCK W 3RD ST
Expired Registration (Warning)	150 BLOCK W 3RD ST
Expired Registration (Verbal Warning)	1500 BLK OLD MOODY ROAD
Defective Tail Lamp(s) (Warning)	18000 BLOCK IH-35 FRONTAGE
Expired Registration (Verbal Warning)	18000 Block S I35 Frontage South Bound
Failed to Maintain Financial Responsibility (Verbal Warning)	19000 BLOCK I-35 S
Expired Registration (Warning)	19000 BLOCK INTERSTATE 35 FRONTAGE RD
Expired Registration (Warning)	19000 BLOCK S I35
Defective Tail Lamp(s) (Warning)	19000 S I-35 FRONTAGE RD
Disregard Stop Sign (Verbal Warning)	1ST ST @ IH-35 FRONTAGE RD SOUTH
Fail to Display DL (Verbal Warning)	1ST ST @ IH-35 FRONTAGE RD SOUTH
Violate DL Restriction (Verbal Warning)	1ST ST @ IH-35 FRONTAGE RD SOUTH
Defective Tail Lamp(s) (Warning)	200 BLOCK OLD MOODY RD
Defective Head Lamp(s) (Warning)	200 BLOCK W 3RD ST / TX HWY 107
Operate Unregistered Motor Vehicle (Warning)	20000 BLOCK I-35 FRONTAGE
Turned left from wrong lane (Warning)	20000 BLOCK I-35 FRONTAGE
Driving While License Invalid(Driving While License Suspended)-D/L (Verbal Warning)	20000 Block I35 Frontage Rd North Bound
Unauthorized Reproduction, Purchase, Use, Or Sale Of Temporary Tags (Verbal Warning)	20000 Block I35 Frontage Rd North Bound
Wrong, Altered, or Obscured License Plate (Verbal Warning)	20000 Block I35 Frontage Rd North Bound
Expired Registration (Warning)	20000 BLOCK S I 35 FRONTAGE
Operate Vehicle Without License Plate (or with one plate) (Warning)	20000 BLOCK S I 35 FRONTAGE
Expired Driver's License (Verbal Warning)	20000 Block S i 35 Frontage
Failed to Drive in Single Lane (Verbal Warning)	20000 Block S i 35 Frontage
No License Plate Light (Verbal Warning)	20000 BLOCK S I35 FRONTAGE
Defective Head Lamp(s) (Verbal Warning)	2200 BLOCK OLD MOODY RD
Defective Tail Lamp(s) (Verbal Warning)	2200 BLOCK OLD MOODY RD
Expired Registration (Warning)	300 BLK OLD MOODY RD
Driving While License Invalid(Driving While License Suspended)-D/L (Warning)	300 BLOCK W 3RD ST
Expired Registration (Warning)	300 BLOCK W 3RD ST
No License Plate Light (Verbal Warning)	300 BLOCK W 3RD ST
Expired Registration (Verbal Warning)	300 BLOCK W 3RD ST
Expired Registration (Verbal Warning)	300 BLOCK W 3RD ST
Wrong, Altered, or Obscured License Plate (Warning)	300 Block W 3rd St
Expired Registration (Warning)	300 BLOCK W 3RD ST / TX HWY 107
Expired Registration (Warning)	300 BLOCK WEST 3RD STREET
Expired Registration (Verbal Warning)	300 BLOCK WEST 3RD STREET
No License Plate Light (Verbal Warning)	300 BLOCK WEST 3RD STREET
Defective Head Lamp(s) (Verbal Warning)	350 BLOCK W 3RD ST
Following Too Closely (Warning)	400 BLK W 3RD
Speeding (exceed Prima Facie limit at time and place for that type vehicle) (Verbal Warning)	400 BLK W 3RD ST
VCO 2.02.009 REQUIREMENT TO MICROCHIP (Warning)	405 4TH ST
DOG AT LARGE (Verbal Warning)	416 NORTH BRUCEVILLE RD
Defective Tail Lamp(s) (Warning)	4TH ST @ MARKET ST
RESTRICTIONS ON WINDOWS (Warning)	4TH ST @ MARKET ST
Fail to Display DL (Verbal Warning)	500 BLOCK 1ST ST
Operate Vehicle Without License Plate (or with one plate) (Verbal Warning)	500 BLOCK 1ST ST
Wrong, Altered, or Obscured License Plate (Verbal Warning)	500 Block W 3rd St
Failed to Dim Headlights-Meeting (Verbal Warning)	6900 BLK MACKY RANCH RD
Operate Vehicle Without License Plate (or with one plate) (Warning)	700 BLK W 3RD
Expired Registration (Verbal Warning)	700 BLOCK W 3RD ST
Expired Registration (Verbal Warning)	700 BLOCK W 3RD ST
Operate Vehicle Without License Plate (or with one plate) (Verbal Warning)	700 BLOCK W 3RD ST
Expired Registration (Verbal Warning)	700 BLOCK W 3RD ST
Defective Tail Lamp(s) (Warning)	700 BLOCK W 3RD ST / HWY 107
Expired Driver's License (Warning)	700 BLOCK W 3RD ST / HWY 107
No License Plate Light (Verbal Warning)	700 BLOCK W 3RD STREET
Speeding (exceed Prima Facie limit at time and place for that type vehicle) (Verbal Warning)	700 BLOCK W 3RD STREET
Expired Registration (Warning)	7100 BLOCK MACKEY RANCH RD
Failed to Maintain Financial Responsibility (Warning)	7100 BLOCK MACKEY RANCH RD
Expired Registration (Verbal Warning)	7100 BLOCK MACKEY RANCH RD
Expired Registration (Verbal Warning)	7100 BLOCK MACKEY RANCH RD
Expired Registration (Verbal Warning)	7100 BLOCK MACKEY RANCH RD
Changed Lane When Unsafe (Verbal Warning)	800 BLK FRANKLIN RD
Speeding (exceed Prima Facie limit at time and place for that type vehicle) (Verbal Warning)	800 BLK FRANKLIN RD
Speeding (exceed Prima Facie limit at time and place for that type vehicle) (Warning)	800 BLK W 3RD ST
Speeding (exceed Prima Facie limit at time and place for that type vehicle) (Verbal Warning)	800 BLK W 3RD ST
Speeding (exceed Prima Facie limit at time and place for that type vehicle) (Warning)	800 BLK W 3RD ST
PASSING CERTAIN VEHICLES (Verbal Warning)	800 BLK W 3RD ST
Expired Registration (Verbal Warning)	800 BLOCK EAGLE DR
Defective Tail Lamp(s) (Verbal Warning)	800 BLOCK W 3RD
No Trailer Registration (Verbal Warning)	800 BLOCK W 3RD
Operate Vehicle Without License Plate (or with one plate) (Verbal Warning)	800 BLOCK W 3RD
Speeding 11-15 MPH Over Limit (Verbal Warning)	800 Block W 3rd

Fail to Display DL (Warning)	800 BLOCK W 3RD ST
Failed to Maintain Financial Responsibility (Warning)	800 BLOCK W 3RD ST
Violate DL Restriction (Warning)	800 BLOCK W 3RD ST
Defective Tail Lamp(s) (Verbal Warning)	800 BLOCK W 3RD ST
No License Plate Light (Verbal Warning)	800 BLOCK W 3RD ST
Operate Vehicle Without License Plate (or with one plate) (Verbal Warning)	800 BLOCK W 3RD ST
Fail to Report Change Of Address or Name (Warning)	800 BLOCK W 3RD ST
No License Plate Light (Warning)	800 BLOCK W 3RD ST
No License Plate Light (Verbal Warning)	800 BLOCK W 3RD ST
Defective Tail Lamp(s) (Warning)	800 BLOCK W 3RD ST
Operate Vehicle Without License Plate (or with one plate) (Warning)	800 BLOCK W 3RD ST
Expired Registration (Warning)	800 Block W 3rd St
Failed to Dim Headlights-Meeting (Warning)	800 Block W 3rd St
Expired Registration (Verbal Warning)	800 Block W 3rd St
Defective Tail Lamp(s) (Verbal Warning)	800 Block W 3rd St
Speeding (exceed Prima Facie limit at time and place for that type vehicle) (Verbal Warning)	800 Block W 3rd St
Following Too Closely (Verbal Warning)	800 Block W 3rd St
Operate Vehicle Without License Plate (or with one plate) (Verbal Warning)	800 Block W 3rd St
Expired Registration (Verbal Warning)	800 Block W 3rd St
Defective Head Lamp(s) (Verbal Warning)	800 BLOCK W 3RD ST / HWY 107
Defective Tail Lamp(s) (Warning)	800 BLOCK W 3RD ST / HWY 107
Speeding 11-15 MPH Over Limit (Verbal Warning)	800 BLOCK W 3RD ST / HWY 107
Expired Registration (Warning)	800 BLOCK W 3RD ST / HWY 107
No Drivers License (when unlicensed) (Warning)	800 BLOCK W 3RD ST / HWY 107
Operate Vehicle Without License Plate (or with one plate) (Warning)	800 BLOCK W 3RD ST / HWY 107
Defective Head Lamp(s) (Verbal Warning)	800 BLOCK W 3RD ST / TX HWY 107
Speeding (exceed Prima Facie limit at time and place for that type vehicle) (Verbal Warning)	800 BLOCK W 3RD STREET
Expired Registration (Verbal Warning)	800 BLOCK W 3RD STREET
Speeding (exceed Prima Facie limit at time and place for that type vehicle) (Verbal Warning)	800 BLOCK WEST 3RD STREET
Operate Vehicle Without License Plate (or with one plate) (Verbal Warning)	800 BLOCK WEST 3RD STREET
Expired Registration (Warning)	800 BLOCK WEST 3RD STREET
Expired Registration (Verbal Warning)	800 BLOCK WEST 3RD STREET
Defective Tail Lamp(s) (Warning)	800 BLOCK WEST 3RD STREET
Expired Registration (Verbal Warning)	800 BLOCK WEST 3RD STREET
Defective Tail Lamp(s) (Warning)	800 BLOCK WEST 3RD STREET
Defective Tail Lamp(s) (Warning)	800 BLOCK WEST 3RD STREET
Speeding (exceed Prima Facie limit at time and place for that type vehicle) (Verbal Warning)	800 BLOCK WEST 3RD STREET
Speeding (exceed Prima Facie limit at time and place for that type vehicle) (Verbal Warning)	800 BLOCK WEST 3RD STREET
Defective Tail Lamp(s) (Verbal Warning)	800 BLOCK WEST 3RD STREET
Expired Registration (Verbal Warning)	800 BLOCK WEST 3RD STREET
Speeding (exceed Prima Facie limit at time and place for that type vehicle) (Verbal Warning)	800 BLOCK WEST 3RD STREET
Disregarded No Passing Zone (Warning)	800 BLOCK WEST 3RD STREET
Wrong, Altered, or Obscured License Plate (Warning)	800 BLOCK WEST 3RD STREET
Speeding (exceed Prima Facie limit at time and place for that type vehicle) (Verbal Warning)	800 BLOCK WEST 3RD STREET
Defective Tail Lamp(s) (Warning)	800 BLOCK WEST 3RD STREET
Speeding (exceed Prima Facie limit at time and place for that type vehicle) (Verbal Warning)	800 BLOCK WEST 3RD STREET
Defective Tail Lamp(s) (Verbal Warning)	800 BLOCK WEST 3RD STREET
Speeding (exceed Prima Facie limit at time and place for that type vehicle) (Verbal Warning)	800 BLOCK WEST 3RD STREET
Speeding (exceed Prima Facie limit at time and place for that type vehicle) (Verbal Warning)	800 BLOCK WEST 3RD STREET
Expired Registration (Warning)	800 BLOCK WEST 3RD STREET
Speeding (exceed Prima Facie limit at time and place for that type vehicle) (Verbal Warning)	800 BLOCK WEST 3RD STREET
(Verbal Warning)	800 BLOCK WEST 3RD STREET
Speeding (exceed Prima Facie limit at time and place for that type vehicle) (Verbal Warning)	800 BLOCK WEST 3RD STREET
Failed to Signal Lane Change (Warning)	800 BLOCK WEST 3RD STREET
Defective Tail Lamp(s) (Verbal Warning)	800 BLOCK WEST 3RD STREET
Disregarded No Passing Zone (Verbal Warning)	800 BLOCK WEST 3RD STREET
Speeding (exceed Prima Facie limit at time and place for that type vehicle) (Verbal Warning)	800 BLOCK WEST 3RD STREET
Speeding (exceed Prima Facie limit at time and place for that type vehicle) (Verbal Warning)	800 BLOCK WEST 3RD STREET
Speeding (exceed Prima Facie limit at time and place for that type vehicle) (Verbal Warning)	800 BLOCK WEST 3RD STREET
Speeding (exceed Prima Facie limit at time and place for that type vehicle) (Verbal Warning)	800 BLOCK WEST 3RD STREET
Speeding (exceed Prima Facie limit at time and place for that type vehicle) (Verbal Warning)	800 BLOCK WEST 3RD STREET
Speeding (exceed Prima Facie limit at time and place for that type vehicle) (Verbal Warning)	800 BLOCK WEST 3RD STREET
Defective Tail Lamp(s) (Warning)	800 BLOCK WEST 3RD STREET
Speeding (exceed Prima Facie limit at time and place for that type vehicle) (Verbal Warning)	800 BLOCK WEST 3RD STREET
Speeding (exceed Prima Facie limit at time and place for that type vehicle) (Verbal Warning)	800 BLOCK WEST 3RD STREET
Speeding (exceed Prima Facie limit at time and place for that type vehicle) (Verbal Warning)	800 BLOCK WEST 3RD STREET
IMPROPERLY DISPLAYED 30 DAY OR ONE-TRIP PERMIT (Verbal Warning)	800 BLOCK WEST 3RD STREET
IMPROPERLY DISPLAYED 30 DAY OR ONE-TRIP PERMIT (Verbal Warning)	800 BLOCK WEST 3RD STREET
Speeding (exceed Prima Facie limit at time and place for that type vehicle) (Verbal Warning)	800 BLOCK WEST 3RD STREET
Defective Tail Lamp(s) (Verbal Warning)	800 BLOCK WEST 3RD STREET
Expired Registration (Verbal Warning)	800 BLOCK WEST 3RD STREET
Speeding (exceed Prima Facie limit at time and place for that type vehicle) (Verbal Warning)	800 BLOCK WEST 3RD STREET
Speeding (exceed Prima Facie limit at time and place for that type vehicle) (Verbal Warning)	800 BLOCK WEST 3RD STREET
Defective Tail Lamp(s) (Verbal Warning)	800 BLOCK WEST 3RD STREET
Speeding (exceed Prima Facie limit at time and place for that type vehicle) (Warning)	800 BLOCK WEST 3RD STREET
Speeding (exceed Prima Facie limit at time and place for that type vehicle) (Verbal Warning)	800 BLOCK WEST 3RD STREET
Defective Tail Lamp(s) (Warning)	800 BLOCK WEST 3RD STREET
Expired Registration (Warning)	800 BLOCK WEST 3RD STREET
IMPROPERLY DISPLAYED 30 DAY OR ONE-TRIP PERMIT (Verbal Warning)	800 BLOCK WEST 3RD STREET
Wrong, Altered, or Obscured License Plate (Verbal Warning)	800 BLOCK WEST 3RD STREET
Speeding (exceed Prima Facie limit at time and place for that type vehicle) (Verbal Warning)	800 BLOCK WEST 3RD STREET
Defective Tail Lamp(s) (Verbal Warning)	800 BLOCK WEST 3RD STREET
Speeding (exceed Prima Facie limit at time and place for that type vehicle) (Verbal Warning)	800 BLOCK WEST 3RD STREET

Expired Registration (Warning)	800 BLOCK WEST 3RD STREET
Speeding (exceed Prima Facie limit at time and place for that type vehicle) (Warning)	800 BLOCK WEST 3RD STREET
Following Too Closely (Verbal Warning)	800 BLOCK WEST 3RD STREET
Speeding (exceed Prima Facie limit at time and place for that type vehicle) (Verbal Warning)	800 BLOCK WEST 3RD STREET
OPERATION OF VEHICLE WITHOUT LICENSE PLATE (Verbal Warning)	800 BLOCK WEST 3RD STREET
Speeding (exceed Prima Facie limit at time and place for that type vehicle) (Verbal Warning)	800 BLOCK WEST 3RD STREET
Expired Registration (Warning)	800 BLOCK WEST 3RD STREET
IMPROPERLY DISPLAYED 30 DAY OR ONE-TRIP PERMIT (Verbal Warning)	800 BLOCK WEST 3RD STREET
IMPROPERLY DISPLAYED 30 DAY OR ONE-TRIP PERMIT (Verbal Warning)	800 BLOCK WEST 3RD STREET
Speeding (exceed Prima Facie limit at time and place for that type vehicle) (Verbal Warning)	800 BLOCK WEST 3RD STREET
Operate Vehicle Without License Plate (or with one plate) (Verbal Warning)	800 BLOCK WEST 3RD STREET
Wrong, Altered, or Obscured License Plate (Verbal Warning)	800 BLOCK WEST 3RD STREET
Defective Tail Lamp(s) (Verbal Warning)	800 BLOCK WEST 3RD STREET
IMPROPERLY DISPLAYED 30 DAY OR ONE-TRIP PERMIT (Verbal Warning)	800 BLOCK WEST 3RD STREET
Expired Registration (Verbal Warning)	800 BLOCK WEST 3RD STREET
Following Too Closely (Verbal Warning)	800 BLOCK WEST 3RD STREET
Operate Vehicle Without License Plate (or with one plate) (Verbal Warning)	800 BLOCK WEST 3RD STREET
Speeding (exceed Prima Facie limit at time and place for that type vehicle) (Verbal Warning)	800 BLOCK WEST 3RD STREET
Expired Registration (Warning)	800 BLOCK WEST 3RD STREET
IMPROPERLY DISPLAYED 30 DAY OR ONE-TRIP PERMIT (Verbal Warning)	800 BLOCK WEST 3RD STREET
Following Too Closely (Verbal Warning)	800 BLOCK WEST 3RD STREET
Operation of Vehicle Without Registration Insignia (Verbal Warning)	800 BLOCK WEST 3RD STREET
Operate Vehicle Without License Plate (or with one plate) (Verbal Warning)	800 BLOCK WEST 3RD STREET
USE OF PORTABLE WIRELESS COMMUNICATION WHILE OPERATING A MOTOR VEHICLE (Warning)	840 BLOCK W 3RD ST
Following Too Closely (Verbal Warning)	840 BLOCK W 3RD ST / HWY 107
Speeding 11-15 MPH Over Limit (Verbal Warning)	850 BLOCK W 3RD
Speeding 16-20 MPH Over Limit (Warning)	850 BLOCK W 3RD / HWY 107
Speeding 16-20 MPH Over Limit (Verbal Warning)	850 BLOCK W 3RD / HWY 107
Defective Tail Lamp(s) (Verbal Warning)	850 BLOCK W 3RD ST
Speeding 10% or over (Verbal Warning)	850 BLOCK W 3RD ST
Speeding 11-15 MPH Over Limit (Verbal Warning)	850 BLOCK W 3RD ST
Defective Tail Lamp(s) (Verbal Warning)	850 BLOCK W 3RD ST
Expired Registration (Verbal Warning)	850 BLOCK W 3RD ST
Failed to Dim Headlights-Meeting (Verbal Warning)	850 BLOCK W 3RD ST
Unauthorized Reproduction, Purchase, Use, Or Sale Of Temporary Tags (Warning)	850 BLOCK W 3RD ST
Expired Registration (Warning)	850 Block W 3rd St
Trailer Plate #NXN1451 Not Displayed (Warning)	850 Block W 3rd St
No License Plate Light (Verbal Warning)	850 Block W 3rd St
Speeding 10% or over (Verbal Warning)	850 Block W 3rd St
Speeding 16-20 MPH Over Limit (Verbal Warning)	850 Block W 3rd St
Defective Head Lamp(s) (Warning)	850 Block W 3rd St
Display Expired License Plates (Warning)	850 Block W 3rd St
Speeding 11-15 MPH Over Limit (Warning)	850 Block W 3rd St
Defective Tail Lamp(s) (Warning)	850 Block W 3rd St
Speeding 11-15 MPH Over Limit (Warning)	850 Block W 3rd St
Operate Vehicle Without License Plate (or with one plate) (Verbal Warning)	850 Block W 3rd St
Speeding 11-15 MPH Over Limit (Verbal Warning)	850 Block W 3rd St
Defective Tail Lamp(s) (Verbal Warning)	850 Block W 3rd St
Expired Registration (Verbal Warning)	850 Block W 3rd St
Operate Vehicle Without License Plate (or with one plate) (Verbal Warning)	850 Block W 3rd St
Expired Registration (Warning)	850 Block W 3rd St
Expired Registration (Verbal Warning)	850 BLOCK W 3RD ST / HWY 107
Speeding 11-15 MPH Over Limit (Verbal Warning)	850 BLOCK W 3RD ST / HWY 107
Defective Head Lamp(s) (Verbal Warning)	850 BLOCK W 3RD ST / HWY 107
Defective Tail Lamp(s) (Verbal Warning)	850 BLOCK W 3RD ST / HWY 107
Wrong, Altered, or Obscured License Plate (Verbal Warning)	850 BLOCK W 3RD ST / HWY 107
Speeding 10% or over (Verbal Warning)	850 BLOCK W 3RD ST / HWY 107
RESTRICTIONS ON WINDOWS (Warning)	850 BLOCK W 3RD ST / HWY 107
Speeding 10% or over (Warning)	850 BLOCK W 3RD ST / HWY 107
Violate DL Restriction (Corrective Lenses) (Warning)	850 BLOCK W 3RD ST / HWY 107
Failed to Dim Headlights-Meeting (Warning)	850 BLOCK W 3RD ST / HWY 107
Speeding 16-20 MPH Over Limit (Verbal Warning)	850 BLOCK W 3RD ST / HWY 107
DOG AT LARGE (Warning)	902 EAGAL DRIVE
Defective Tail Lamp(s) (Verbal Warning)	ASPEN ST @ CHURCH ST
Operate Vehicle Without License Plate (or with one plate) (Warning)	BEISD School Zone / 1000 Block Eagle Dr
Disregard Stop Sign (Verbal Warning)	BENTON @ CHRISTOPHER
Disregard Stop Sign (Verbal Warning)	BRUCE & GRIDER
Disregard Stop Sign (Verbal Warning)	BRUCE & GRIDER
Expired Registration (Verbal Warning)	BRUCE & GRIDER
Disregard Stop Sign (Verbal Warning)	BRUCE & GRIDER
Failed to Maintain Financial Responsibility (Verbal Warning)	BRUCE & GRIDER
Disregard Stop Sign (Verbal Warning)	BRUCE & GRIDER
Disregard Stop Sign (Verbal Warning)	BRUCE & GRIDER
Disregard Stop Sign (Verbal Warning)	BRUCE & GRIDER
Expired Registration (Verbal Warning)	BRUCE & GRIDER
Disregard Stop Sign (Verbal Warning)	BRUCE & GRIDER
Disregard Stop Sign (Verbal Warning)	BRUCE & GRIDER
Failed to Dim Headlights-Meeting (Verbal Warning)	BRUCE ST @ 1ST ST
Defective Tail Lamp(s) (Verbal Warning)	BRUCE ST @ BENTON ST
Violate DL Restriction (specify) (Warning)	BRUCE ST @ GRIDER
Defective Tail Lamp(s) (Verbal Warning)	Bruce St @ Grider
Disregard Stop Sign (Verbal Warning)	Bruce St @ Grider
Disregard Stop Sign (Verbal Warning)	Bruce St @ Grider

Disregard Stop Sign (Verbal Warning)	BRUCE ST @ GRIDER ST
Violate DL Restriction (Warning)	Bruce St @ Grider St
Expired Registration (Verbal Warning)	BRUCE ST @ WENTZ
Expired Registration (Warning)	CRESCENT CREEK @ FOREST CREEK
Disregard Stop Sign (Verbal Warning)	CRESCENT CREEK LN @ S I-35 FRONTAGE
Disregard Stop Sign (Verbal Warning)	Crescent Meadows @ Crescent Creek
RESTRICTIONS ON WINDOWS (Verbal Warning)	Crescent Meadows @ Crescent Creek
Expired Registration (Warning)	Crescent Meadows Ln @ Crescent Creek Ln
Expired Registration (Verbal Warning)	EAGAL DR
MOVE OVER OR REDUCE SPEED (Warning)	EVERGREEN/FRONTAGE
Disregard Stop Sign (Verbal Warning)	FM 1239 @ HWY 7
Disregard Stop Sign (Verbal Warning)	FM 1239 @ TX HWY 7
Fail to Display DL (Warning)	FRANKLIN @ 4TH ST
Operation of Vehicle Without Registration Insignia (Warning)	FRANKLIN @ 4TH ST
Expired Registration (Warning)	FRANKLIN @ 4TH ST
Operate Vehicle Without License Plate (or with one plate) (Verbal Warning)	FRANKLIN @ EAGLE
Failed to Stop at Designated Point at Stop Sign (Verbal Warning)	FRANKLIN RD
Defective Head Lamp(s) (Verbal Warning)	FRANKLIN RD @ 4TH ST
Expired Registration (Warning)	GRIDE @ BRUCE ST
Disregard Stop Sign (Verbal Warning)	Gride @ Old Moody Rd
Disregard Stop Sign (Verbal Warning)	GRIDER @ BRUCE ST
Expired Registration (Verbal Warning)	GRIDER @ BRUCE ST
Operate Vehicle Without License Plate (or with one plate) (Verbal Warning)	GRIDER @ BRUCE ST
Operate Vehicle Without License Plate (or with one plate) (Verbal Warning)	GRIDER @ CHRISTOPHER DR
Defective Tail Lamp(s) (Verbal Warning)	GRIDER @ OLD MOODY
Operation of Vehicle Without Registration Insignia (Verbal Warning)	GRIDER @ OLD MOODY
Disregard Stop Sign (Verbal Warning)	GRIDER @ S I-35 FRONTAGE
Disregard Stop Sign (Verbal Warning)	HIGHWAY 7 & NB IH 35 SERVICE RD
Disregard Stop Sign (Verbal Warning)	HIGHWAY 7 / NB INTERSTATE HIGHWAY 35 SERVICE RD
Disregard Stop Sign (Verbal Warning)	HIGHWAY 7 / NB INTERSTATE HIGHWAY 35 SERVICE RD
Defective Tail Lamp(s) (Verbal Warning)	Horseshoe Bend @ Old Moody Rd
Disregard Stop Sign (Verbal Warning)	Horseshoe Bend @ Old Moody Rd
Fail to Report Change Of Address or Name (Verbal Warning)	Horseshoe Bend @ Old Moody Rd
Defective Tail Lamp(s) (Verbal Warning)	Hungry Hill Rd @ Coffey Ave
Failed to Maintain Financial Responsibility (Warning)	HUNGRY HILL RD @ TX HWY 7
Failed to Maintain Financial Responsibility (Warning)	HUNGRY HILL RD @ TX HWY 7
Failed to Pass to Left Safely (Verbal Warning)	HWY 107 @ W 3RD ST
Defective Tail Lamp(s) (Verbal Warning)	HWY 7 @ FM1239
Operate Vehicle Without License Plate (or with one plate) (Warning)	HWY 7 @ FM1239
Expired Registration (Warning)	HWY 7 @ HUNGRY HILL RD
Fail to Display DL (Warning)	HWY 7 @ HUNGRY HILL RD
Defective Tail Lamp(s) (Verbal Warning)	HWY 7 @ HUNGRY HILL RD
Changed Lane When Unsafe (Verbal Warning)	HWY 7 @ North Bound I35 Frontage
Defective Tail Lamp(s) (Verbal Warning)	HWY 7 @ North Bound I35 Frontage
Operate Vehicle Without License Plate (or with one plate) (Verbal Warning)	HWY 7 @ North Bound I35 Frontage
Defective Head Lamp(s) (Verbal Warning)	HWY 7 @ S I35 FRONTAGE
Disregard Stop Sign (Warning)	HWY 7 @ S I35 Frontage
Expired Registration (Warning)	HWY 7 @ S I35 Frontage
No License Plate Light (Verbal Warning)	HWY 7 @ S I35 NB Frontage Rd
Lights When Required (Verbal Warning)	HWY 7 @ W 3RD
Operate Unregistered Motor Vehicle (Warning)	HWY 7 @ W 3rd St
Defective Tail Lamp(s) (Verbal Warning)	HWY 7/FM1239
Expired Registration (Warning)	HWY 7/FM1239
Defective Head Lamp(s) (Warning)	HWY 7/FM1239
Failed to Stop at Designated Point at Stop Sign (Verbal Warning)	HWY 7/FM1239
Defective Tail Lamp(s) (Warning)	HWY 7/FM1239
Failed to Stop at Designated Point at Stop Sign (Verbal Warning)	HWY 7/FM1239
No License Plate Light (Warning)	HWY 7/FM1239
Failed to Stop at Designated Point at Stop Sign (Verbal Warning)	HWY 7/FM1239
Defective Tail Lamp(s) (Warning)	HWY 7/FM1239
No License Plate Light (Verbal Warning)	HWY 7/FM1239
Expired Registration (Verbal Warning)	HWY 7/FM1239
Failed to Stop at Designated Point at Stop Sign (Verbal Warning)	HWY 7/FM1239
Drove Wrong Way on One-Way Roadway (Verbal Warning)	HWY 7/FM1239
Failed to Stop at Designated Point at Stop Sign (Verbal Warning)	HWY 7/FM1239
Failed to Stop at Designated Point at Stop Sign (Verbal Warning)	HWY 7/FM1239
Operate Vehicle Without License Plate (or with one plate) (Warning)	HWY 7/FM1239
Failed to Stop at Designated Point at Stop Sign (Verbal Warning)	HWY 7/FM1239
Failed to Stop at Designated Point at Stop Sign (Verbal Warning)	HWY 7/FM1239
Failed to Stop at Designated Point at Stop Sign (Verbal Warning)	HWY 7/FM1239
Operate Vehicle Without License Plate (or with one plate) (Verbal Warning)	HWY 7/FM1239
Failed to Stop at Designated Point at Stop Sign (Verbal Warning)	HWY 7/FM1239
Expired Registration (Verbal Warning)	HWY 7/FM1239
Disregard Stop Sign (Verbal Warning)	HWY 7/FM1239
IMPROPERLY DISPLAYED 30 DAY OR ONE-TRIP PERMIT (Verbal Warning)	HWY 7/FM1239
Disregard Stop Sign (Verbal Warning)	HWY 7/FM1239
Failed to Stop at Designated Point at Stop Sign (Verbal Warning)	HWY 7/FM1239
Failed to Stop at Designated Point at Stop Sign (Verbal Warning)	HWY 7/FM1239
Defective Tail Lamp(s) (Verbal Warning)	HWY 7/FM1239
Disregard Stop Sign (Verbal Warning)	HWY 7/FM1239
Failed to Stop at Designated Point at Stop Sign (Verbal Warning)	HWY 7/FM1239
Disregard Stop Sign (Verbal Warning)	HWY 7/FM1239
Expired Registration (Verbal Warning)	HWY 7/FM1239

Failed to Stop at Designated Point at Stop Sign (Verbal Warning)	HWY 7/FM1239
Failed to Stop at Designated Point at Stop Sign (Verbal Warning)	HWY 7/FM1239
Defective Tail Lamp(s) (Verbal Warning)	HWY 7/FM1239
Disregard Stop Sign (Verbal Warning)	HWY 7/FM1239
Failed to Stop at Designated Point at Stop Sign (Verbal Warning)	HWY 7/FM1239
Failed to Stop at Designated Point at Stop Sign (Verbal Warning)	HWY 7/FM1239
Failed to Stop at Designated Point at Stop Sign (Verbal Warning)	HWY 7/FM1239
Failed to Stop at Designated Point at Stop Sign (Verbal Warning)	HWY 7/FM1239
IMPROPERLY DISPLAYED 30 DAY OR ONE-TRIP PERMIT (Verbal Warning)	HWY 7/FM1239
Defective Tail Lamp(s) (Verbal Warning)	I 35 Frontage @ S Old Bruceville Rd
Expired Registration (Verbal Warning)	I 35 Frontage Rd
Fail to Report Change Of Address or Name (Verbal Warning)	I 35 Frontage Rd
IMPROPERLY DISPLAYED 30 DAY OR ONE-TRIP PERMIT (Verbal Warning)	I 35 N Frontage Rd @ S Old Bruceville Rd
Unauthorized Reproduction, Purchase, Use, Or Sale Of Temporary Tags (Verbal Warning)	I 35 S MM318 NB
Expired Registration (Verbal Warning)	I-35 S @ WOODLAWN RD
Disregard Stop Sign (Warning)	I-35 S FRONTAGE @ TX HWY-7
Expired Registration (Verbal Warning)	I-35 S FRONTAGE RD @ N EDDY DR
Expired Registration (Verbal Warning)	I-35 S FRONTAGE RD @ S OLD BRUCEVILLE RD
Speeding 11-15 MPH Over Limit (Verbal Warning)	I-35 S MM318
Fail to Display DL (Warning)	I-35 S MM318
Defective Head Lamp(s) (Warning)	I-35 S MM318
Fail to Display DL (Warning)	I-35 S MM318
Defective Head Lamp(s) (Warning)	I-35 S MM319
Drive on Improved Shoulder (Warning)	I-35 S MM319
Operate Unregistered Motor Vehicle (Warning)	I-35 S MM319
Wrong, Altered, or Obscured License Plate (Verbal Warning)	I-35 S MM319
Defective Stop Lamp(s) (Warning)	IH 35 SERVICE RD / W THIRD ST
Wrong, Altered, or Obscured License Plate (Verbal Warning)	IH-35 FRONTAGE @ GRIDER
Defective Tail Lamp(s) (Verbal Warning)	IH-35 FRONTAGE @ W 3RD ST
Defective Tail Lamp(s) (Verbal Warning)	IH-35 FRONTAGE RD @ 1ST ST
Failed to Signal Lane Change (Verbal Warning)	IH-35 FRONTAGE RD @ W 3RD ST
Expired Registration (Warning)	IH-35 FRONTAGE RD MM318
WRONG, FICTITIOUS, ALTERED, OR OBSCURED INSIGNIA (Warning)	IH-35 FRONTAGE RD MM318
No License Plate Light (Warning)	IH-35 FRONTAGE RD MM318
Disregard Stop Sign (Warning)	IH-35 FRONTAGE RD S @ W 3RD ST
Parked Facing Traffic (Verbal Warning)	IH-35 FRONTAGE ROAD @ TX - 7
Defective Head Lamp(s) (Verbal Warning)	IH-35 FRONTAGE ROAD SOUTH @ W 3RD STREET
Defective Tail Lamp(s) (Warning)	IH-35 MM315
Defective Head Lamp(s) (Verbal Warning)	IH-35 MM315
Failed to Drive in Single Lane (Verbal Warning)	IH-35 MM316
Defective Tail Lamp(s) (Warning)	IH-35 MM316
Expired Registration (Warning)	IH-35 MM316
Speeding 16-20 MPH Over Limit (Verbal Warning)	IH-35 MM317
Violate DL Restriction (Verbal Warning)	IH-35 MM317
Speeding 11-15 MPH Over Limit (Verbal Warning)	IH-35 MM317
Violate DL Restriction (Warning)	IH-35 MM317 FRONTAGE RD
Defective Tail Lamp(s) (Verbal Warning)	IH-35 MM318
Disregarded Official Traffic Control Device (Warning)	IH-35 MM318
Violate DL Restriction (Warning)	IH-35 MM318
Disregarded Official Traffic Control Device (Warning)	IH-35 MM318
Driving While License Invalid(Driving While License Suspended)-D/L (Warning)	IH-35 MM318
Failed to Drive in Single Lane (Warning)	IH-35 MM318
Failed to Signal Lane Change (Warning)	IH-35 MM318
Speeding 16-20 MPH Over Limit (Verbal Warning)	IH-35 MM318
Defective Tail Lamp(s) (Warning)	IH-35 MM319
Disregarded Official Traffic Control Device (Warning)	IH-35 MM319
No License Plate Light (Warning)	IH-35 MM319
Expired Registration (Warning)	IH-35 MM319
Defective Head Lamp(s) (Warning)	IH-35 MM319
Defective Tail Lamp(s) (Warning)	IH-35 MM319
Defective Tail Lamp(s) (Verbal Warning)	IH-35 S FRONTAGE @ MARKET ST
No License Plate Light (Verbal Warning)	IH-35 S FRONTAGE @ MARKET ST
Operate Unregistered Motor Vehicle (Verbal Warning)	IH-35 S FRONTAGE @ TX HWY 7
Defective Head Lamp(s) (Warning)	IH-35 S MM 317
Expired Registration (Warning)	IH-35 S MM 317
Drive on Improved Shoulder (Warning)	IH-35 S MM317
Expired Registration (Warning)	IH-35 S MM319
Defective Head Lamp(s) (Verbal Warning)	IH-35 S MM319
Defective Tail Lamp(s) (Verbal Warning)	IH-35 S MM319
Speeding 11-15 MPH Over Limit (Verbal Warning)	IH-35 S MM319
Defective Head Lamp(s) (Verbal Warning)	IH-35 S MM319
Speeding (exceed Prima Facie limit at time and place for that type vehicle) (Verbal Warning)	INTERSTATE 35 FRONTAGE RD MM 315
Failed to Stop at Designated Point at Stop Sign (Verbal Warning)	INTERSTATE HIGHWAY 35 FRONTAGE RD MILE MARKER 318
Improper turn (Verbal Warning)	INTERSTATE HIGHWAY 35 FRONTAGE ROAD / W 3RD ST
Defective Head Lamp(s) (Verbal Warning)	INTERSTATE HIGHWAY 35 FRONTAGE ROAD / W 3RD ST
Disregard Stop Sign (Verbal Warning)	INTERSTATE HIGHWAY 35 FRONTAGE ROAD / W 3RD ST
Disregard Stop Sign (Verbal Warning)	INTERSTATE HIGHWAY 35 FRONTAGE ROAD / W 3RD ST
Defective Tail Lamp(s) (Warning)	INTERSTATE HIGHWAY 35 FRONTAGE ROAD / W 3RD ST
Disregard Stop Sign (Warning)	INTERSTATE HIGHWAY 35 FRONTAGE ROAD / W 3RD ST
Failed to Stop at Designated Point at Stop Sign (Verbal Warning)	INTERSTATE HIGHWAY 35 FRONTAGE ROAD / W 3RD ST
Disregard Stop Sign (Warning)	INTERSTATE HIGHWAY 35 FRONTAGE ROAD / W 3RD ST
Wrong, Altered, or Obscured License Plate (Warning)	INTERSTATE HIGHWAY 35 FRONTAGE ROAD / W 3RD ST
Disregard Stop Sign (Warning)	INTERSTATE HIGHWAY 35 FRONTAGE ROAD / W 3RD ST

Failed to Signal Lane Change (Warning)	INTERSTATE HIGHWAY 35 FRONTAGE ROAD / W 3RD ST
Expired Registration (Warning)	INTERSTATE HIGHWAY 35 FRONTAGE ROAD / WEST 3RD STR
Defective Stop Lamp(s) (Warning)	INTERSTATE HIGHWAY 35 FRONTAGE ROAD / WILCOX DRIVE
Expired Registration (Warning)	INTERSTATE HIGHWAY 35 FRONTAGE ROAD / WILCOX DRIVE
Speeding (exceed Prima Facie limit at time and place for that type vehicle) (Verbal Warning)	INTERSTATE HIGHWAY 35 FRONTAGE ROAD MM 318
Speeding (exceed Prima Facie limit at time and place for that type vehicle) (Verbal Warning)	INTERSTATE HIGHWAY 35 FRONTAGE ROAD MM 318
Speeding (exceed Prima Facie limit at time and place for that type vehicle) (Verbal Warning)	INTERSTATE HIGHWAY 35 FRONTAGE ROAD MM 318
Failed to Maintain Financial Responsibility (Warning)	INTERSTATE HIGHWAY 35 FRONTAGE ROAD MM 318
Restricted Access (Verbal Warning)	INTERSTATE HIGHWAY 35 MILE MARKER 314
Expired Registration (Warning)	INTERSTATE HIGHWAY 35 MILE MARKER 314
Failed to Drive in Single Lane (Verbal Warning)	INTERSTATE HIGHWAY 35 MILE MARKER 314
Defective Tail Lamp(s) (Verbal Warning)	INTERSTATE HIGHWAY 35 MILE MARKER 314 FRONTAGE RD
Defective Tail Lamp(s) (Verbal Warning)	INTERSTATE HIGHWAY 35 MILE MARKER 315
Following Too Closely (Verbal Warning)	INTERSTATE HIGHWAY 35 MILE MARKER 315
IMPROPERLY DISPLAYED 30 DAY OR ONE-TRIP PERMIT (Warning)	INTERSTATE HIGHWAY 35 MILE MARKER 315
Defective Tail Lamp(s) (Verbal Warning)	INTERSTATE HIGHWAY 35 MILE MARKER 315
Defective Tail Lamp(s) (Verbal Warning)	INTERSTATE HIGHWAY 35 MILE MARKER 315
Speeding (exceed Prima Facie limit at time and place for that type vehicle) (Verbal Warning)	INTERSTATE HIGHWAY 35 MILE MARKER 315
Changed Lane When Unsafe (Verbal Warning)	INTERSTATE HIGHWAY 35 MILE MARKER 315
Expired Registration (Warning)	INTERSTATE HIGHWAY 35 MILE MARKER 315
Expired Registration (Warning)	INTERSTATE HIGHWAY 35 MILE MARKER 315
Defective Head Lamp(s) (Warning)	INTERSTATE HIGHWAY 35 MILE MARKER 315
Defective Tail Lamp(s) (Warning)	INTERSTATE HIGHWAY 35 MILE MARKER 315
Changed Lane When Unsafe (Verbal Warning)	INTERSTATE HIGHWAY 35 MILE MARKER 315
Expired Registration (Verbal Warning)	INTERSTATE HIGHWAY 35 MILE MARKER 315
No License Plate Light (Verbal Warning)	INTERSTATE HIGHWAY 35 MILE MARKER 315
Speeding (Verbal Warning)	INTERSTATE HIGHWAY 35 MILE MARKER 315
Defective Head Lamp(s) (Warning)	INTERSTATE HIGHWAY 35 MILE MARKER 315
Expired Registration (Warning)	INTERSTATE HIGHWAY 35 MILE MARKER 315
Defective Tail Lamp(s) (Verbal Warning)	INTERSTATE HIGHWAY 35 MILE MARKER 315
Expired Registration (Verbal Warning)	INTERSTATE HIGHWAY 35 MILE MARKER 315
Failed to Signal Lane Change (Verbal Warning)	INTERSTATE HIGHWAY 35 MILE MARKER 315
Changed Lane When Unsafe (Verbal Warning)	INTERSTATE HIGHWAY 35 MILE MARKER 315
Expired Registration (Verbal Warning)	INTERSTATE HIGHWAY 35 MILE MARKER 315
Disregarded Official Traffic Control Device (Warning)	INTERSTATE HIGHWAY 35 MILE MARKER 315
Following Too Closely (Verbal Warning)	INTERSTATE HIGHWAY 35 MILE MARKER 315
Changed Lane When Unsafe (Verbal Warning)	INTERSTATE HIGHWAY 35 MILE MARKER 315
Expired Registration (Verbal Warning)	INTERSTATE HIGHWAY 35 MILE MARKER 315
Expired Registration (Verbal Warning)	INTERSTATE HIGHWAY 35 MILE MARKER 315
Changed Lane When Unsafe (Verbal Warning)	INTERSTATE HIGHWAY 35 MILE MARKER 315
IMPROPERLY DISPLAYED 30 DAY OR ONE-TRIP PERMIT (Verbal Warning)	INTERSTATE HIGHWAY 35 MILE MARKER 315
IMPROPERLY DISPLAYED 30 DAY OR ONE-TRIP PERMIT (Verbal Warning)	INTERSTATE HIGHWAY 35 MILE MARKER 315
Defective Tail Lamp(s) (Verbal Warning)	INTERSTATE HIGHWAY 35 MILE MARKER 315
Expired Registration (Verbal Warning)	INTERSTATE HIGHWAY 35 MILE MARKER 315
Failed to Signal Lane Change (Verbal Warning)	INTERSTATE HIGHWAY 35 MILE MARKER 315
IMPROPERLY DISPLAYED 30 DAY OR ONE-TRIP PERMIT (Verbal Warning)	INTERSTATE HIGHWAY 35 MILE MARKER 315
Trash or Public Nuisance after 30 day notice (Verbal Warning)	INTERSTATE HIGHWAY 35 MILE MARKER 315
IMPROPERLY DISPLAYED 30 DAY OR ONE-TRIP PERMIT (Verbal Warning)	INTERSTATE HIGHWAY 35 MILE MARKER 315
IMPROPERLY DISPLAYED 30 DAY OR ONE-TRIP PERMIT (Verbal Warning)	INTERSTATE HIGHWAY 35 MILE MARKER 315
Disregarded Official Traffic Control Device (Verbal Warning)	INTERSTATE HIGHWAY 35 MILE MARKER 315
Disregarded Official Traffic Control Device (Verbal Warning)	INTERSTATE HIGHWAY 35 MILE MARKER 315
Disregarded Official Traffic Control Device (Verbal Warning)	INTERSTATE HIGHWAY 35 MILE MARKER 315
Failed to Signal Lane Change (Verbal Warning)	INTERSTATE HIGHWAY 35 MILE MARKER 315
Failed to Signal Lane Change (Verbal Warning)	INTERSTATE HIGHWAY 35 MILE MARKER 315
Expired Registration (Verbal Warning)	INTERSTATE HIGHWAY 35 MILE MARKER 315
Disregarded Official Traffic Control Device (Verbal Warning)	INTERSTATE HIGHWAY 35 MILE MARKER 315
Disregarded Official Traffic Control Device (Verbal Warning)	INTERSTATE HIGHWAY 35 MILE MARKER 315
Expired Motor Vehicle Inspection (Warning)	INTERSTATE HIGHWAY 35 MILE MARKER 315
No License Plate Light (Verbal Warning)	INTERSTATE HIGHWAY 35 MILE MARKER 315
Changed Lane When Unsafe (Verbal Warning)	INTERSTATE HIGHWAY 35 MILE MARKER 315 FRONTAGE RD
Fail to Report Change Of Address or Name (Verbal Warning)	INTERSTATE HIGHWAY 35 MILE MARKER 315 FRONTAGE RD
Defective Head Lamp(s) (Verbal Warning)	INTERSTATE HIGHWAY 35 MILE MARKER 315 FRONTAGE RD
Failed to Signal Lane Change (Verbal Warning)	INTERSTATE HIGHWAY 35 MILE MARKER 315 FRONTAGE RD
Speeding (exceed Prima Facie limit at time and place for that type vehicle) (Verbal Warning)	INTERSTATE HIGHWAY 35 MILE MARKER 315 FRONTAGE RD
Defective Tail Lamp(s) (Verbal Warning)	INTERSTATE HIGHWAY 35 MILE MARKER 315 FRONTAGE RD
No License Plate Light (Verbal Warning)	INTERSTATE HIGHWAY 35 MILE MARKER 315 FRONTAGE RD
Failed to Maintain Financial Responsibility (Warning)	INTERSTATE HIGHWAY 35 MILE MARKER 316
No License Plate Light (Verbal Warning)	INTERSTATE HIGHWAY 35 MILE MARKER 316
Defective Tail Lamp(s) (Verbal Warning)	INTERSTATE HIGHWAY 35 MILE MARKER 316
No License Plate Light (Verbal Warning)	INTERSTATE HIGHWAY 35 MILE MARKER 316
Defective Tail Lamp(s) (Warning)	INTERSTATE HIGHWAY 35 MILE MARKER 316
Defective Head Lamp(s) (Verbal Warning)	INTERSTATE HIGHWAY 35 MILE MARKER 316
Wrong, Altered, or Obscured License Plate (Verbal Warning)	INTERSTATE HIGHWAY 35 MILE MARKER 316
Expired Registration (Warning)	INTERSTATE HIGHWAY 35 MILE MARKER 316
Expired Registration (Verbal Warning)	INTERSTATE HIGHWAY 35 MILE MARKER 316
Expired Registration (Verbal Warning)	INTERSTATE HIGHWAY 35 MILE MARKER 316
TC 502.475 WRONG, FICTITIOUS, ALTERED, or OBSCURED INSIGNIA (Verbal Warning)	INTERSTATE HIGHWAY 35 MILE MARKER 316
Expired Registration (Warning)	INTERSTATE HIGHWAY 35 MILE MARKER 316
TC 502.475 WRONG, FICTITIOUS, ALTERED, or OBSCURED INSIGNIA (Warning)	INTERSTATE HIGHWAY 35 MILE MARKER 316
TC 547.302 DUTY TO DISPLAY LIGHTS (Verbal Warning)	INTERSTATE HIGHWAY 35 MILE MARKER 316
Expired Registration (Verbal Warning)	INTERSTATE HIGHWAY 35 MILE MARKER 316
TC 502.475 WRONG, FICTITIOUS, ALTERED, or OBSCURED INSIGNIA (Verbal Warning)	INTERSTATE HIGHWAY 35 MILE MARKER 316
Expired Registration (Verbal Warning)	INTERSTATE HIGHWAY 35 MILE MARKER 316

INTERSTATE HIGHWAY 35 MILE MARKER 318

Speeding (exceed Prima Facie limit at time and place for that type vehicle) (Verbal Warning)	INTERSTATE HIGHWAY 35 MILE MARKER 318
Changed Lane When Unsafe (Verbal Warning)	INTERSTATE HIGHWAY 35 MILE MARKER 318
Display Expired License Plates (Warning)	INTERSTATE HIGHWAY 35 MILE MARKER 318
Disregarded Official Traffic Control Device (Warning)	INTERSTATE HIGHWAY 35 MILE MARKER 318
Speeding (exceed Prima Facie limit at time and place for that type vehicle) (Verbal Warning)	INTERSTATE HIGHWAY 35 MILE MARKER 318
Speeding (exceed Prima Facie limit at time and place for that type vehicle) (Warning)	INTERSTATE HIGHWAY 35 MILE MARKER 318
Speeding (exceed Prima Facie limit at time and place for that type vehicle) (Verbal Warning)	INTERSTATE HIGHWAY 35 MILE MARKER 318
Speeding (exceed Prima Facie limit at time and place for that type vehicle) (Verbal Warning)	INTERSTATE HIGHWAY 35 MILE MARKER 318
Speeding (exceed Prima Facie limit at time and place for that type vehicle) (Warning)	INTERSTATE HIGHWAY 35 MILE MARKER 318
Failed to Signal Turn (including moving right or left) (Verbal Warning)	INTERSTATE HIGHWAY 35 MILE MARKER 318
Speeding (exceed Prima Facie limit at time and place for that type vehicle) (Verbal Warning)	INTERSTATE HIGHWAY 35 MILE MARKER 318
Defective Tail Lamp(s) (Verbal Warning)	INTERSTATE HIGHWAY 35 MILE MARKER 318
Display Expired License Plates (Warning)	INTERSTATE HIGHWAY 35 MILE MARKER 318
Defective Tail Lamp(s) (Verbal Warning)	INTERSTATE HIGHWAY 35 MILE MARKER 318
Wrong, Altered, or Obscured License Plate (Warning)	INTERSTATE HIGHWAY 35 MILE MARKER 318
Following Too Closely (Verbal Warning)	INTERSTATE HIGHWAY 35 MILE MARKER 318
Expired Registration (Warning)	INTERSTATE HIGHWAY 35 MILE MARKER 318
Speeding (exceed Prima Facie limit at time and place for that type vehicle) (Warning)	INTERSTATE HIGHWAY 35 MILE MARKER 318
Failed to Signal Lane Change (Verbal Warning)	INTERSTATE HIGHWAY 35 MILE MARKER 318
Speeding (exceed Prima Facie limit at time and place for that type vehicle) (Verbal Warning)	INTERSTATE HIGHWAY 35 MILE MARKER 318
Failed to Signal Lane Change (Verbal Warning)	INTERSTATE HIGHWAY 35 MILE MARKER 318
Defective Tail Lamp(s) (Verbal Warning)	INTERSTATE HIGHWAY 35 MILE MARKER 318
Speeding (exceed Prima Facie limit at time and place for that type vehicle) (Verbal Warning)	INTERSTATE HIGHWAY 35 MILE MARKER 318
Failure to obey traffic control device (Verbal Warning)	INTERSTATE HIGHWAY 35 MILE MARKER 318
Disregarded Official Traffic Control Device (Verbal Warning)	INTERSTATE HIGHWAY 35 MILE MARKER 318
Speeding (exceed Prima Facie limit at time and place for that type vehicle) (Verbal Warning)	INTERSTATE HIGHWAY 35 MILE MARKER 318
Disregarded Official Traffic Control Device (Verbal Warning)	INTERSTATE HIGHWAY 35 MILE MARKER 318
Expired Registration (Verbal Warning)	INTERSTATE HIGHWAY 35 MILE MARKER 318
Expired Registration (Warning)	INTERSTATE HIGHWAY 35 MILE MARKER 318
Drove Without Lights-When Required (Verbal Warning)	INTERSTATE HIGHWAY 35 MILE MARKER 318
Expired Registration (Warning)	INTERSTATE HIGHWAY 35 MILE MARKER 318
Speeding (exceed Prima Facie limit at time and place for that type vehicle) (Verbal Warning)	INTERSTATE HIGHWAY 35 MILE MARKER 318
Improper lane change (Warning)	INTERSTATE HIGHWAY 35 MILE MARKER 318
Defective Tail Lamp(s) (Warning)	INTERSTATE HIGHWAY 35 MILE MARKER 318
Failed to Signal Lane Change (Verbal Warning)	INTERSTATE HIGHWAY 35 MILE MARKER 318
IMPROPERLY DISPLAYED 30 DAY OR ONE-TRIP PERMIT (Verbal Warning)	INTERSTATE HIGHWAY 35 MILE MARKER 318
Speeding (exceed Prima Facie limit at time and place for that type vehicle) (Verbal Warning)	INTERSTATE HIGHWAY 35 MILE MARKER 318
TC 547.302 DUTY TO DISPLAY LIGHTS (Verbal Warning)	INTERSTATE HIGHWAY 35 MILE MARKER 318
Improper lane change (Verbal Warning)	INTERSTATE HIGHWAY 35 MILE MARKER 318
TC 547.302 DUTY TO DISPLAY LIGHTS (Verbal Warning)	INTERSTATE HIGHWAY 35 MILE MARKER 318
Defective Tail Lamp(s) (Verbal Warning)	INTERSTATE HIGHWAY 35 MILE MARKER 318
TC 547.302 DUTY TO DISPLAY LIGHTS (Verbal Warning)	INTERSTATE HIGHWAY 35 MILE MARKER 318
Expired Registration (Verbal Warning)	INTERSTATE HIGHWAY 35 MILE MARKER 318
TC 502.475 WRONG, FICTITIOUS, ALTERED, or OBSCURED INSIGNIA (Verbal Warning)	INTERSTATE HIGHWAY 35 MILE MARKER 318
Expired Registration (Warning)	INTERSTATE HIGHWAY 35 MILE MARKER 318
Speeding (exceed Prima Facie limit at time and place for that type vehicle) (Verbal Warning)	INTERSTATE HIGHWAY 35 MILE MARKER 318
No License Plate Light (Verbal Warning)	INTERSTATE HIGHWAY 35 MILE MARKER 318
Speeding (exceed Prima Facie limit at time and place for that type vehicle) (Verbal Warning)	INTERSTATE HIGHWAY 35 MILE MARKER 318
Expired Registration (Warning)	INTERSTATE HIGHWAY 35 MILE MARKER 318
Failed to Yield ROW to Emergency Vehicle (Warning)	INTERSTATE HIGHWAY 35 MILE MARKER 318
Expired Registration (Verbal Warning)	INTERSTATE HIGHWAY 35 MILE MARKER 318
TC 502.475 WRONG, FICTITIOUS, ALTERED, or OBSCURED INSIGNIA (Verbal Warning)	INTERSTATE HIGHWAY 35 MILE MARKER 318
Failed to Yield ROW to Emergency Vehicle (Warning)	INTERSTATE HIGHWAY 35 MILE MARKER 318
Wrong, Altered, or Obscured License Plate (Verbal Warning)	INTERSTATE HIGHWAY 35 MILE MARKER 318
Speeding (exceed Prima Facie limit at time and place for that type vehicle) (Warning)	INTERSTATE HIGHWAY 35 MILE MARKER 318
Operate Vehicle Without License Plate (or with one plate) (Verbal Warning)	INTERSTATE HIGHWAY 35 MILE MARKER 318
Wrong, Altered, or Obscured License Plate (Verbal Warning)	INTERSTATE HIGHWAY 35 MILE MARKER 318
Reckless Driving (Verbal Warning)	INTERSTATE HIGHWAY 35 MILE MARKER 318
Expired Registration (Warning)	INTERSTATE HIGHWAY 35 MILE MARKER 318
TC 502.059 ISSUANCE OF REGISTRATION INSIGNIA (Warning)	INTERSTATE HIGHWAY 35 MILE MARKER 318
TC 502.475 WRONG, FICTITIOUS, ALTERED, or OBSCURED INSIGNIA (Warning)	INTERSTATE HIGHWAY 35 MILE MARKER 318
TC 521.025. License to be Carried and Exhibited on Demand (Warning)	INTERSTATE HIGHWAY 35 MILE MARKER 318
No Drivers License (when unlicensed) (Warning)	INTERSTATE HIGHWAY 35 MILE MARKER 318
Defective Tail Lamp(s) (Warning)	INTERSTATE HIGHWAY 35 MILE MARKER 318
Defective Stop Lamp(s) (Verbal Warning)	INTERSTATE HIGHWAY 35 MILE MARKER 318
Expired Registration (Verbal Warning)	INTERSTATE HIGHWAY 35 MILE MARKER 318
TC 502.475 WRONG, FICTITIOUS, ALTERED, or OBSCURED INSIGNIA (Verbal Warning)	INTERSTATE HIGHWAY 35 MILE MARKER 318
Expired Registration (Verbal Warning)	INTERSTATE HIGHWAY 35 MILE MARKER 318
TC 502.475 WRONG, FICTITIOUS, ALTERED, or OBSCURED INSIGNIA - DISPLAY EXPIRED INSIGNIA (Verbal Warning)	INTERSTATE HIGHWAY 35 MILE MARKER 318
Expired Registration (Warning)	INTERSTATE HIGHWAY 35 MILE MARKER 318
TC 547.302 DUTY TO DISPLAY LIGHTS (Verbal Warning)	INTERSTATE HIGHWAY 35 MILE MARKER 318
TC 547.302 DUTY TO DISPLAY LIGHTS (Verbal Warning)	INTERSTATE HIGHWAY 35 MILE MARKER 318
No License Plate Light (Verbal Warning)	INTERSTATE HIGHWAY 35 MILE MARKER 318
Defective Stop Lamp(s) (Warning)	INTERSTATE HIGHWAY 35 MILE MARKER 318
Speeding (exceed Prima Facie limit at time and place for that type vehicle) (Verbal Warning)	INTERSTATE HIGHWAY 35 MILE MARKER 318
TC 547.302 DUTY TO DISPLAY LIGHTS (Verbal Warning)	INTERSTATE HIGHWAY 35 MILE MARKER 318
Expired Registration (Verbal Warning)	INTERSTATE HIGHWAY 35 MILE MARKER 318
Speeding (exceed Prima Facie limit at time and place for that type vehicle) (Verbal Warning)	INTERSTATE HIGHWAY 35 MILE MARKER 318
Disregarded Official Traffic Control Device (Warning)	INTERSTATE HIGHWAY 35 MILE MARKER 318
Expired Registration (Verbal Warning)	INTERSTATE HIGHWAY 35 MILE MARKER 318
TC 547.302 DUTY TO DISPLAY LIGHTS (Verbal Warning)	INTERSTATE HIGHWAY 35 MILE MARKER 318
Speeding (exceed Prima Facie limit at time and place for that type vehicle) (Verbal Warning)	INTERSTATE HIGHWAY 35 MILE MARKER 318
TC 547.302 DUTY TO DISPLAY LIGHTS (Verbal Warning)	INTERSTATE HIGHWAY 35 MILE MARKER 318

[illegible]

[illegible]

Defective Tail Lamp(s) (Verbal Warning)	INTERSTATE HIGHWAY 35 MM 319
Failed to Maintain Financial Responsibility (Verbal Warning)	INTERSTATE HIGHWAY 35 MM 319
TC 547.302 DUTY TO DISPLAY LIGHTS (Verbal Warning)	INTERSTATE HIGHWAY 35 MM 319
Expired Registration (Verbal Warning)	INTERSTATE HIGHWAY 35 MM 319
Defective Tail Lamp(s) (Verbal Warning)	INTERSTATE HIGHWAY 35 MM 319
Failed to Maintain Financial Responsibility (Verbal Warning)	INTERSTATE HIGHWAY 35 MM 319
Wrong, Altered, or Obscured License Plate (Verbal Warning)	INTERSTATE HIGHWAY 35 MM 319
Expired Registration (Verbal Warning)	INTERSTATE HIGHWAY 35 MM 319
TC 547.302 DUTY TO DISPLAY LIGHTS (Verbal Warning)	INTERSTATE HIGHWAY 35 MM 319
TC 547.302 DUTY TO DISPLAY LIGHTS (Verbal Warning)	INTERSTATE HIGHWAY 35 MM 319
TC 547.302 DUTY TO DISPLAY LIGHTS (Verbal Warning)	INTERSTATE HIGHWAY 35 MM 319
Expired Registration (Verbal Warning)	INTERSTATE HIGHWAY 35 MM 319
TC 547.302 DUTY TO DISPLAY LIGHTS (Verbal Warning)	INTERSTATE HIGHWAY 35 MM 319
Defective Tail Lamp(s) (Verbal Warning)	INTERSTATE HIGHWAY 35 MM 319
Defective Tail Lamp(s) (Verbal Warning)	INTERSTATE HIGHWAY 35 MM 319
TC 547.302 DUTY TO DISPLAY LIGHTS (Warning)	INTERSTATE HIGHWAY 35 MM 319
Failed to Maintain Financial Responsibility (Warning)	INTERSTATE HIGHWAY 35 MM 320
Expired Registration (Warning)	INTERSTATE HIGHWAY 35 SERVICE RD MM 317
Speeding (exceed Prima Facie limit at time and place for that type vehicle) (Verbal Warning)	INTERSTATE HIGHWAY 35 SERVICE RD MM 317
Speeding (exceed Prima Facie limit at time and place for that type vehicle) (Verbal Warning)	INTERSTATE HIGHWAY 35 SERVICE RD MM 317
Expired Registration (Warning)	INTERSTATE HIGHWAY 35 SERVICE RD MM 317
Failed to Maintain Financial Responsibility (Warning)	INTERSTATE HIGHWAY 35 SERVICE RD MM 317
Speeding (exceed Prima Facie limit at time and place for that type vehicle) (Warning)	INTERSTATE HIGHWAY 35 SERVICE RD MM 317
Expired Registration (Warning)	INTERSTATE HIGHWAY 35 SERVICE RD MM 317
Failed to Maintain Financial Responsibility (Warning)	INTERSTATE HIGHWAY 35 SERVICE RD MM 317
Expired Registration (Verbal Warning)	INTERSTATE HIGHWAY MM 317
Defective Tail Lamp(s) (Verbal Warning)	MACKEY RANCH @ OLD MOODY RD
Speeding (exceed Prima Facie limit at time and place for that type vehicle) (Verbal Warning)	MACKEY RANCH RD
Disregard Stop Sign (Verbal Warning)	MACKEY RANCH RD @ HWY 107
Defective Tail Lamp(s) (Verbal Warning)	MACKEY RANCH RD @ MELISSA
Expired Registration (Verbal Warning)	MACKEY RANCH RD @ MELISSA
Disregard Stop Sign (Verbal Warning)	Mackey Ranch Rd @ Melissa
Expired Registration (Verbal Warning)	MACKEY RANCH RD @ MELISSA ST
Wrong Color Stop Light, License Plate Light, Back-up Lamp, Signal Device (Verbal Warning)	MACKEY RANCH RD @ OLD MOODY
Expired Registration (Verbal Warning)	MACKEY RANCH RD @ OLD MOODY RD
Defective Head Lamp(s) (Verbal Warning)	MACKEY RANCH RD @ W 3RD ST
Expired Motor Vehicle Inspection (Verbal Warning)	MACKEY RANCH RD @ W 3RD ST
Expired Registration (Verbal Warning)	Mackey Ranch Rd @ W 3rd St
Display Incorrect Registration Insignia (Verbal Warning)	Mackey Rand Rd @ Old Moody Rd
Operate Unregistered Motor Vehicle (Verbal Warning)	Mackey Rand Rd @ Old Moody Rd
Failed to Dim Headlights-Meeting (Verbal Warning)	MACKY RANCH @ MELISSA ST
Operate Vehicle Without License Plate (or with one plate) (Verbal Warning)	N EDDY DR @ EAGLE
Disregard Stop Sign (Verbal Warning)	N Eddy Dr @ S I35 Frontage Rd
Disregard Stop Sign (Verbal Warning)	NB IH 35 SERVICE RD & W THIRD
No License Plate Light (Verbal Warning)	NB IH 35 SERVICE ROAD MM 317
Operate Vehicle Without License Plate (or with one plate) (Warning)	OLD MOODY RD X ELESNA LN
Expired Registration (Warning)	OLD MOODY @ CHRISTOPHER DR
Defective Tail Lamp(s) (Warning)	OLD MOODY @ GRIDER
Failed to Drive in Single Lane (Warning)	OLD MOODY @ HORSESHOE BEND
Open Container (Warning)	OLD MOODY @ HORSESHOE BEND
No License Plate Light (Verbal Warning)	OLD MOODY @ MACKEY RANCH
Defective Tail Lamp(s) (Warning)	OLD MOODY @ MELISSA
Fail to Display DL (Verbal Warning)	OLD MOODY RD @ CHRSTOPHER
Failed to Maintain Financial Responsibility (Verbal Warning)	OLD MOODY RD @ CHRSTOPHER
Operate Unregistered Motor Vehicle (Verbal Warning)	OLD MOODY RD @ CHRSTOPHER
Operation of Vehicle Without Registration Insignia (Verbal Warning)	Old Moody Rd @ Elisha
Defective Tail Lamp(s) (Warning)	Old Moody Rd @ Elisha
Expired Registration (Warning)	Old Moody Rd @ Elisha
Expired Registration (Warning)	OLD MOODY RD @ HORSHOE BEND
Defective Head Lamp(s) (Verbal Warning)	OLD MOODY RD @ MACKEY RANCH
Expired Registration (Verbal Warning)	OLD MOODY RD @ MACKEY RANCH RD
Defective Tail Lamp(s) (Verbal Warning)	Old Moody Rd @ Mackey Ranch Rd
Expired Registration (Verbal Warning)	Old Moody Rd @ Mackey Ranch Rd
Defective Head Lamp(s) (Verbal Warning)	S 35 MM319
Failed to Drive in Single Lane (Warning)	S H-35 MM319
Speeding 16-20 MPH Over Limit (Verbal Warning)	S I 35 MM 318
Wrong, Altered, or Obscured License Plate (Verbal Warning)	S I35 FRONTAGE @ BROWN DR
No Drivers License (when unlicensed) (Warning)	S I35 FRONTAGE @ BRUCEVILLE LN
Operate Unregistered Motor Vehicle (Warning)	S I35 FRONTAGE @ BRUCEVILLE LN
Expired Registration (Verbal Warning)	S I-35 FRONTAGE @ EAGLE DR
Drove Wrong Way on One-Way Roadway (Warning)	S I35 FRONTAGE @ GRIDER
Disregarded Red Light (traffic signal) (Verbal Warning)	S I35 Frontage @ Grider St
Disregard Stop Sign (Verbal Warning)	S I35 FRONTAGE @ HWY 7
Expired Registration (Verbal Warning)	S I35 FRONTAGE @ HWY 7
No License Plate Light (Verbal Warning)	S I35 FRONTAGE @ N EDDY DR
Defective Tail Lamp(s) (Verbal Warning)	S I35 Frontage @ N Eddy Dr
No Drivers License (when unlicensed) (Verbal Warning)	S I35 Frontage @ N Eddy Dr
Defective Tail Lamp(s) (Verbal Warning)	S I-35 FRONTAGE @ ROGERS RD
Failed to Drive in Single Lane (Warning)	S I-35 FRONTAGE @ S OLD BRUCEVILLE RD
Expired Registration (Warning)	S I-35 FRONTAGE @ TX HWY 7
Defective Tail Lamp(s) (Warning)	S I35 Frontage @ W 3rd St
No License Plate Light (Warning)	S I35 Frontage @ W 3rd St
Operate Vehicle Without License Plate (or with one plate) (Verbal Warning)	S I35 Frontage @ W 3rd St

RESTRICTIONS ON WINDOWS (Verbal Warning)	S 135 Frontage @ W 3rd St
Use Equipment Not Approved (head lamp, signal lamp, reflector, safety glass coating material, etc., (Verbal Warning)	S 135 Frontage @ W 3rd St
Disregard Stop Sign (Verbal Warning)	S 135 Frontage @ W 3rd St
Operate Vehicle Without License Plate (or with one plate) (Verbal Warning)	S 135 Frontage @ W 3rd St
Disregard Stop Sign (Verbal Warning)	S 135 Frontage @ W 3rd St
Defective Tail Lamp(s) (Warning)	S 135 Frontage @ W 3rd St
No Drivers License (when unlicensed) (Warning)	S 135 Frontage @ W 3rd St
Failed to Stop at Designated Point at Stop Sign (Verbal Warning)	S 135 Frontage @ W 3rd St
Disregard Stop Sign (Verbal Warning)	S 135 Frontage @ W 3rd St
(Verbal Warning)	S 135 Frontage @ W 3rd St
Disregard Stop Sign (Verbal Warning)	S 135 Frontage @ W 3rd St
Disregard Stop Sign (Verbal Warning)	S 135 Frontage @ W 3rd St
Failed to Signal Turn (including moving right or left) (Verbal Warning)	S 135 Frontage @ W 3rd St
Disregard Stop Sign (Verbal Warning)	S 135 Frontage @ W 3rd St
Disregard Stop Sign (Verbal Warning)	S 135 Frontage @ W 3rd St
No License Plate Light (Verbal Warning)	S 135 Frontage @ W 3rd St
Disregard Stop Sign (Verbal Warning)	S 135 Frontage @ W 3rd St
Disregard Stop Sign (Verbal Warning)	S 135 Frontage @ W 3rd St
Disregard Stop Sign (Warning)	S 135 Frontage @ W 3rd St
Disregard Stop Sign (Verbal Warning)	S 135 Frontage @ W 3rd St
Disregard Stop Sign (Verbal Warning)	S 135 Frontage @ W 3rd St
Disregard Stop Sign (Verbal Warning)	S 135 Frontage @ W 3rd St
Disregard Stop Sign (Verbal Warning)	S 135 Frontage @ W 3rd St
Disregard Stop Sign (Verbal Warning)	S 135 Frontage @ W 3rd St
USE OF PORTABLE WIRELESS COMMUNICATION WHILE OPERATING A MOTOR VEHICLE (Verbal Warning)	S 135 Frontage @ W 3rd St
Disregard Stop Sign (Verbal Warning)	S 135 Frontage @ W 3rd St
Defective Head Lamp(s) (Warning)	S 1-35 FRONTAGE @ W 3RD ST
Possession of Drug Paraphernalia (Warning)	S 1-35 FRONTAGE @ W 3RD ST
Disregard Stop Sign (Verbal Warning)	S 1-35 FRONTAGE @ W 3RD ST
Failed to Signal Lane Change (Verbal Warning)	S 1-35 FRONTAGE @ W 3RD ST
Disregard Stop Sign (Verbal Warning)	S 1-35 FRONTAGE @ W 3RD ST
Operate Unregistered Motor Vehicle (Verbal Warning)	S 135 Frontage MM318 SB
Operate Unregistered Motor Vehicle (Verbal Warning)	S 135 FRONTAGE MM319 NB
Disregard Stop Sign (Verbal Warning)	S 135 FRONTAGE RD @ GRIDER
Drive on Wrong Side of Road - Traversing Intersection - MC (Verbal Warning)	S 135 FRONTAGE RD @ HWY 7
Operate Unregistered Motor Vehicle (Verbal Warning)	S 135 FRONTAGE RD @ HWY 7
No License Plate Light (Verbal Warning)	S 135 FRONTAGE RD @ HWY 7
Operate Vehicle Without License Plate (or with one plate) (Verbal Warning)	S 135 FRONTAGE RD @ N EDDY DR
Disregard Stop Sign (Verbal Warning)	S 1-35 FRONTAGE RD @ TX HWY 7
Disregard Stop Sign (Verbal Warning)	S 1-35 FRONTAGE RD @ TX HWY-7
Disregard Stop Sign (Warning)	S 135 Frontage Rd @ W 3rd St
RESTRICTIONS ON WINDOWS (Warning)	S 135 Frontage Rd @ W 3rd St
Expired Registration (Verbal Warning)	S 135 Frontage Rd @ W 3rd St
Unsecure Load (Verbal Warning)	S 135 Frontage Rd @ W 3rd St
Wrong, Altered, or Obscured License Plate (Warning)	S 135 Frontage Rd MM 319
Drove Wrong Way on One-Way Roadway (Verbal Warning)	S 135 FRONTAGE RD MM318 NB
Speeding (exceed Prima Facie limit at time and place for that type vehicle) (Verbal Warning)	S 135 FRONTAGE RD MM318 NB
Speeding 25 MPH or over limit (Warning)	S 135 MM 317
Disregarded Official Traffic Control Device (Verbal Warning)	S 135 MM 318
Failed to Drive in Single Lane (Verbal Warning)	S 135 MM 318
Speeding 11-15 MPH Over Limit (Verbal Warning)	S 135 MM 318
No License Plate Light (Verbal Warning)	S 135 MM 318
Expired Registration (Verbal Warning)	S 135 MM 318
Expired Registration (Warning)	S 135 MM 318
Operate Unregistered Motor Vehicle (Warning)	S 135 MM 318
No Drivers License (when unlicensed) (Warning)	S 135 MM 318
Speeding 10% or over (Warning)	S 135 MM 318
No License Plate Light (Warning)	S 135 MM 318
Disregarded Official Traffic Control Device (Warning)	S 135 MM 318
No Drivers License (when unlicensed) (Warning)	S 135 MM 318
USE OF PORTABLE WIRELESS COMMUNICATION WHILE OPERATING A MOTOR VEHICLE (Verbal Warning)	S 135 MM 318
Expired Registration (Warning)	S 135 MM 319
Operate Unregistered Motor Vehicle (Warning)	S 135 MM 319
Defective Tail Lamp(s) (Warning)	S 135 MM 319 North Bound
No Drivers License (when unlicensed) (Warning)	S 135 MM 319 North Bound
Wrong, Altered, or Obscured License Plate (Warning)	S 135 MM 319 North Bound
Disregarded Official Traffic Control Device (Verbal Warning)	S 135 MM 319 SB
Failed to Signal Lane Change (Warning)	S 1-35 MM314
Defective Tail Lamp(s) (Verbal Warning)	S 1-35 MM315
No License Plate Light (Verbal Warning)	S 1-35 MM315
Defective Head Lamp(s) (Verbal Warning)	S 1-35 MM316
Expired Registration (Verbal Warning)	S 1-35 MM316
Expired Registration (Verbal Warning)	S 1-35 MM316
Changed Lane When Unsafe (Verbal Warning)	S 135 MM317
No License Plate Light (Verbal Warning)	S 135 MM317
Failed to Signal Lane Change (Warning)	S 135 MM317
No License Plate Light (Warning)	S 135 MM317
Defective Head Lamp(s) (Verbal Warning)	S 135 MM317
Defective Head Lamp(s) (Verbal Warning)	S 135 MM317
Disregarded Official Traffic Control Device (Verbal Warning)	S 135 MM317
Expired Driver's License (Verbal Warning)	S 135 MM317
Failed to Drive in Single Lane (Verbal Warning)	S 135 MM317
Defective Head Lamp(s) (Warning)	S 135 MM317
Expired Registration (Warning)	S 135 MM317

Defective Head Lamp(s) (Verbal Warning)	S 135 MM317
Defective Head Lamp(s) (Warning)	S 1-35 MM317
Drove Without Lights-When Required (Verbal Warning)	S 135 MM317 FRONTAGE RD
Fail to Display DL (Verbal Warning)	S 135 MM317 FRONTAGE RD
Disregarded Official Traffic Control Device (Verbal Warning)	S 135 MM318
Fail to Display DL (Verbal Warning)	S 135 MM318
Speeding 11-15 MPH Over Limit (Verbal Warning)	S 135 MM318
Expired Registration (Warning)	S 135 MM318
Disregarded Official Traffic Control Device (Warning)	S 135 MM318
Defective Tail Lamp(s) (Verbal Warning)	S 135 MM318
Operation of Vehicle Without Registration Insignia (Warning)	S 135 MM318
Prohibited Equipment - Tail lamps (Warning)	S 135 MM318
No License Plate Light (Verbal Warning)	S 135 MM318
Defective Head Lamp(s) (Verbal Warning)	S 135 MM318
Disregarded Official Traffic Control Device (Verbal Warning)	S 135 MM318
Expired Registration (Verbal Warning)	S 135 MM318
Speeding 11-15 MPH Over Limit (Verbal Warning)	S 135 MM318
Fail to Display DL (Warning)	S 135 MM318
Expired Registration (Verbal Warning)	S 135 MM318
Operate Vehicle Without License Plate (or with one plate) (Verbal Warning)	S 135 MM318
Drove Without Lights-When Required (Verbal Warning)	S 135 MM318
Disregarded Official Traffic Control Device (Verbal Warning)	S 135 MM318
No License Plate Light (Verbal Warning)	S 135 MM318
Speeding 11-15 MPH Over Limit (Verbal Warning)	S 135 MM318
Failed to Drive in Single Lane (Verbal Warning)	S 1-35 MM318
Defective Head Lamp(s) (Verbal Warning)	S 1-35 MM318
Defective Head Lamp(s) (Verbal Warning)	S 1-35 MM318
Expired Registration (Verbal Warning)	S 1-35 MM318
Defective Head Lamp(s) (Verbal Warning)	S 1-35 MM318
Expired Registration (Verbal Warning)	S 1-35 MM318
Driving While License Invalid(Driving While License Suspended)-D/L (Warning)	S 1-35 MM318
Speeding 11-15 MPH Over Limit (Warning)	S 1-35 MM318
Operate Unregistered Motor Vehicle (Warning)	S 1-35 MM318
Defective Tail Lamp(s) (Warning)	S 1-35 MM318
Expired Registration (Warning)	S 1-35 MM318
Wrong, Altered, or Obscured License Plate (Verbal Warning)	S 1-35 MM318
No License Plate Light (Warning)	S 1-35 MM318
Operate Vehicle Without License Plate (or with one plate) (Warning)	S 1-35 MM318
Expired Registration (Verbal Warning)	S 1-35 MM318
Violate DL Restriction (Warning)	S 1-35 MM318
Expired Registration (Verbal Warning)	S 1-35 MM318
Operate Vehicle Without License Plate (or with one plate) (Verbal Warning)	S 1-35 MM318
Wrong, Altered, or Obscured License Plate (Verbal Warning)	S 1-35 MM318
Disregarded Official Traffic Control Device (Warning)	S 1-35 MM318
No Drivers License (when unlicensed) (Warning)	S 1-35 MM318
Wrong, Altered, or Obscured License Plate (Verbal Warning)	S 135 MM318 SB
Failed to Maintain Financial Responsibility (Warning)	S 135 MM319
No Drivers License (when unlicensed) (Warning)	S 135 MM319
Operate Unregistered All Terrain Vehicle (Warning)	S 135 MM319
No License Plate Light (Verbal Warning)	S 135 MM319
Defective Tail Lamp(s) (Verbal Warning)	S 135 MM319
Expired Registration (Verbal Warning)	S 135 MM319
Expired Registration (Verbal Warning)	S 135 MM319
Speeding 16-20 MPH Over Limit (Verbal Warning)	S 135 MM319
Failed to Signal Lane Change (Verbal Warning)	S 135 MM319
Failed to Drive in Single Lane (Verbal Warning)	S 135 MM319
No Drivers License (when unlicensed) (Warning)	S 135 MM319
Disregarded Official Traffic Control Device (Verbal Warning)	S 135 MM319
Unauthorized Reproduction, Purchase, Use, Or Sale Of Temporary Tags (Verbal Warning)	S 135 MM319
Expired Registration (Verbal Warning)	S 135 MM319
Failed to Drive in Single Lane (Verbal Warning)	S 135 MM319
Defective Tail Lamp(s) (Warning)	S 135 MM319
No License Plate Light (Warning)	S 135 MM319
Speeding 11-15 MPH Over Limit (Verbal Warning)	S 135 MM319
Expired Registration (Verbal Warning)	S 135 MM319
Speeding 11-15 MPH Over Limit (Verbal Warning)	S 135 MM319
No License Plate Light (Verbal Warning)	S 135 MM319
No License Plate Light (Verbal Warning)	S 1-35 MM319
Changed Lane When Unsafe (Warning)	S 1-35 MM319
Following Too Closely (Warning)	S 1-35 MM319
Disregarded Official Traffic Control Device (Verbal Warning)	S 1-35 MM319
Failed to Drive in Single Lane (Verbal Warning)	S 1-35 MM319
Failed to Drive in Single Lane (Verbal Warning)	S 1-35 MM319
Defective Head Lamp(s) (Verbal Warning)	S 1-35 MM319
Defective Tail Lamp(s) (Verbal Warning)	S 1-35 MM319
Expired Registration (Warning)	S 1-35 MM319
Operate Unregistered Motor Vehicle (Verbal Warning)	S 1-35 MM319
Speeding 10% or over (Verbal Warning)	S 1-35 MM319
Unauthorized Reproduction, Purchase, Use, Or Sale Of Temporary Tags (Verbal Warning)	S 1-35 MM319
Failed to Signal Lane Change (Verbal Warning)	S 1-35 MM319
Expired Registration (Warning)	S 1-35 MM319
Disregarded Official Traffic Control Device (Verbal Warning)	S 1-35 MM319
Fail to Cover Load to Prevent Spillage (Verbal Warning)	S 135 MM319 NB

Driving While License Invalid(Driving While License Suspended)-D/L (Warning)
Failed to Drive in Single Lane (Warning)
Wrong, Altered, or Obscured License Plate (Warning)
Speeding 10% or over (Verbal Warning)
Defective Tail Lamp(s) (Verbal Warning)
Fail to Display DL (Verbal Warning)
Disregard Stop Sign (Warning)
Failed to Drive in Single Lane (Warning)
Disregard Stop Sign (Verbal Warning)
Failed to Drive in Single Lane (Verbal Warning)
Expired Registration (Verbal Warning)
Improper lane change (Verbal Warning)
Unauthorized Reproduction, Purchase, Use, Or Sale Of Temporary Tags (Verbal Warning)
Expired Registration (Verbal Warning)
TC 502.475 WRONG, FICTITIOUS, ALTERED, or OBSCURED INSIGNIA (Verbal Warning)
Defective Stop Lamp(s) (Verbal Warning)
Defective Tail Lamp(s) (Verbal Warning)
Expired Registration (Warning)
Expired Registration (Warning)
Disregard Stop Sign (Verbal Warning)
Disregard Stop Sign (Verbal Warning)
Expired Registration (Verbal Warning)
Defective Turn Signal Lamp(s) (Verbal Warning)
Defective Tail Lamp(s) (Warning)
Defective Tail Lamp(s) (Warning)
Expired Registration (Verbal Warning)
Operate Unregistered Motor Vehicle (Verbal Warning)
Violate DL Restriction (Warning)
Unauthorized Reproduction, Purchase, Use, Or Sale Of Temporary Tags (Verbal Warning)
Defective Tail Lamp(s) (Warning)
Disregard Stop Sign (Verbal Warning)
Expired Registration (Warning)
Failed to Stop at Designated Point at Stop Sign (Warning)
Defective Tail Lamp(s) (Verbal Warning)
Defective Head Lamp(s) (Warning)
Operate Unregistered Motor Vehicle (Warning)
Defective Tail Lamp(s) (Warning)
Defective Tail Lamp(s) (Warning)
Operate Vehicle Without License Plate (or with one plate) (Warning)
Defective Tail Lamp(s) (Verbal Warning)
Expired Registration (Verbal Warning)
Defective Tail Lamp(s) (Warning)
Violate DL Restriction (Warning)
Disregard Stop Sign (Verbal Warning)
RESTRICTIONS ON WINDOWS (Verbal Warning)
No License Plate Light (Verbal Warning)
Defective Tail Lamp(s) (Verbal Warning)
Violate DL Restriction (Verbal Warning)
Defective Tail Lamp(s) (Verbal Warning)
No License Plate Light (Verbal Warning)
Defective Tail Lamp(s) (Warning)
Disregard Stop Sign (Verbal Warning)
Disregard Stop Sign (Verbal Warning)
Disregard Stop Sign (Verbal Warning)
Disregard Stop Sign (Verbal Warning)
Disregard Stop Sign (Verbal Warning)
Operate Vehicle Without License Plate (or with one plate) (Warning)
RESTRICTIONS ON WINDOWS (Warning)
Disregard Stop Sign (Warning)
Disregard Stop Sign (Verbal Warning)
Fail to yield right of way (Warning)
Expired Registration (Warning)
Expired Registration (Warning)
Defective Tail Lamp(s) (Verbal Warning)
Defective Tail Lamp(s) (Verbal Warning)
Defective Tail Lamp(s) (Verbal Warning)
Defective Tail Lamp(s) (Verbal Warning)
Defective Tail Lamp(s) (Verbal Warning)
Expired Registration (Verbal Warning)
No Drivers License (when unlicensed) (Verbal Warning)
Operate Unregistered Motor Vehicle (Verbal Warning)
Wrong, Altered, or Obscured License Plate (Verbal Warning)
Disregard Stop Sign (Verbal Warning)
No Drivers License (when unlicensed) (Verbal Warning)
RESTRICTIONS ON WINDOWS (Verbal Warning)
Defective Tail Lamp(s) (Verbal Warning)
Operate Vehicle Without License Plate (or with one plate) (Verbal Warning)
Expired Registration (Warning)
Operate Unregistered Motor Vehicle (Warning)
Unauthorized Reproduction, Purchase, Use, Or Sale Of Temporary Tags (Verbal Warning)
Operate Vehicle Without License Plate (or with one plate) (Verbal Warning)
RESTRICTIONS ON WINDOWS (Verbal Warning)
Disregard Stop Sign (Verbal Warning)

S 135 NB MM 318
S 135 NB MM 318
S 135 SB MM318
S IH-35 @ S OLD BRUCEVILLE RD
S IH-35 FRONTAGE @ S OLD BRUCEVILLE RD
S IH-35 FRONTAGE @ S OLD BRUCEVILLE RD
S IH-35 FRONTAGE @ W 3RD ST
S IH-35 FRONTAGE @ W 3RD ST
S IH-35 FRONTAGE RD @ W 3RD ST
S IH-35 FRONTAGE RD @ W 3RD ST
S IH-35 FRONTAGE RD @ W 3RD ST
S IH-35 MM318
S IH-35 MM318
SB IH 35 SERVICE RD / W 3RD ST
SB IH 35 SERVICE RD / W 3RD ST
SB IH 35 SERVICE RD / W 3RD ST
SB IH 35 SERVICE RD / W 3RD ST
SB IH 35 SERVICE RD / W 3RD ST
SH 7 / HUNGRY HILL ROAD
S135 FRONTAGE RD @ W 3RD ST
SOUTHBOUND INTERSTATE HIGHWAY 35 FRONTAGE ROAD AT
TEMPLE ST @ 4TH
TIMBER DRIVE / SB IH 35 SERVICE ROAD
TX HWY 7 @ FM 1239
TX HWY 7 @ HUNGRY HILL
TX HWY 7 @ HUNGRY HILL RD
TX HWY 7 @ HUNGRY HILL RD
TX HWY 7 @ HUNGRY HILL RD
TX HWY 7 @ HUNGRY HILL RD
TX HWY 7 @ S I 35 Frontage
TX HWY 7 @ S I-35 FRONTAGE
TX HWY 7 @ S I-35 FRONTAGE
TX HWY 7 @ S I-35 FRONTAGE
TX HWY 7 @ W 3RD ST
TX HWY 7 @ W 3RD ST
TX HWY 7 @ W 3RD ST
TX HWY-7 @ HUNFRIY HILL RD
TX HWY-7 @ HUNFRIY HILL RD
TX HWY-7 @ HUNGRY HILL RD
TX HWY-7 @ HUNGRY HILL RD
TX HWY-7 @ HUNGRY HILL RD
TX HWY-7 @ HUNGRY HILL RD
TX HWY-7 @ HUNGRY HILL RD
TX HWY-7 @ HUNGRY HILL RD
TX-107 @ FRANKLIN RD
TX-7 @ HUNGRY HILL
TX-7 @ HUNGRY HILL
TX-7 @ HUNGRY HILL
TX-7 @ HUNGRY HILL
W 3RD / NB IH 35 FRONTRAGE RD
W 3RD / SB IH 35 SERVICE ROAD
W 3RD / SB IH 35 SERVICE ROAD
W 3RD / SB IH 35 SERVICE ROAD
W 3RD / SB INTERSTATE HIGHWAY 35 SERVICE RD
W 3RD / SB INTERSTATE HIGHWAY 35 SERVICE RD
W 3RD @ BORDER ST
W 3RD @ BORDER ST
W 3RD @ S 135 FRONTAGE
W 3RD ST / SB IH 35 FRONTAGE ROAD
W 3RD ST / WASHINGTON ST
W 3RD ST @ ANNA HOBBS
W 3RD ST @ AUSBORN
W 3RD ST @ AUSBORN
W 3rd St @ Eagle Dr
W 3RD ST @ FRANKLIN
W 3RD ST @ FRANKLIN
W 3RD ST @ HUDSON
W 3RD ST @ HUDSON
W 3RD ST @ HUDSON
W 3RD ST @ HUDSON
W 3RD ST @ HUDSON
W 3RD ST @ MACKKEY RANCH RD
W 3rd St @ Mackey Ranch Rd
W 3rd St @ Mackey Ranch Rd
W 3rd St @ Mackey Ranch Rd
W 3RD ST @ S 135 FRONTAGE
W 3RD ST @ S 135 FRONTAGE
W 3rd St @ S 135 Frontage
W 3rd St @ S 135 Frontage
W 3rd St @ S 135 Frontage
W 3rd St @ S 135 Frontage
W 3RD ST @ S I-35 FRONTAGE

Disregard Stop Sign (Warning)
RESTRICTIONS ON WINDOWS (Verbal Warning)
Defective Tail Lamp(s) (Warning)
RESTRICTIONS ON WINDOWS (Verbal Warning)
Defective Tail Lamp(s) (Verbal Warning)
Failed to Drive in Single Lane (Verbal Warning)
Expired Registration (Verbal Warning)
Display wrong registration insignia (Warning)
Defective Tail Lamp(s) (Verbal Warning)
Expired Registration (Warning)
Expired Registration (Warning)
No License Plate Light (Verbal Warning)
Disregard Stop Sign (Verbal Warning)
Disregard Stop Sign (Verbal Warning)
Expired Registration (Verbal Warning)
Speeding 11-15 MPH Over Limit (Warning)
Unauthorized Reproduction, Purchase, Use, Or Sale Of Temporary Tags (Warning)
White light to the rear (Warning)
Expired Registration (Warning)
Driving in Violation of Suspension(Driving While License Suspended)-S/R (Warning)
Expired Registration (Warning)
Defective Tail Lamp(s) (Warning)

W 3RD ST @ S I-35 FRONTAGE
W 3rd St @ S I35 Frontage Rd
W 3rd St @ S I35 Frontage Rd
W 3RD ST @ S I35 FRONTAGE RD SB
W 3RD ST @ TEMPLE ST
W 3RD ST @ TEMPLE ST
W 3RD ST AT SB IH 35 FRONTAGE ROAD
W 3rd St@ Mackey Ranch Rd
W THIRD ST & SB IH 35 SERVICE RD
W THIRD ST & SB IH 35 SERVICE RD
WASHINGTON @ EAGLE DR
Washington @ Eagle Dr
WOODLAWN @ CRESCENT CREEK LN
Woodlawn @ S I35 Frontage Rd
WOODLAWN RD @ CRESCENT CREEK



Greg Stevens
Executive Director

TEXAS COMMISSION ON LAW ENFORCEMENT

01/14/2026

Bruceville-Eddy Police Department - # 309218

Dear Chief Dorsey,

The Commission appreciates your professionalism and cooperation during the recent audit of TCOLE files in your care and custody. The proactive measures taken by you and your staff prior to our visit helped ensure the review process was smooth, quick and efficient.

We are pleased to report that **no deficiencies** were identified during the audit. Therefore, no further action is required on your part. If you have questions or recommendations about any part of the audit process, please let us know. We value your input and welcome any improvement ideas that you or your staff can send our way.

Thank you again for your cordial assistance and continued support of our mission.

Respectfully submitted,

Sgt. Jason Brandes
Field Services Section
Compliance and Standards Division



The City of Bruceville-Eddy Rising into the Future

144 Wilcox Drive
Eddy, Texas 76524

www.bruceville-eddy.us

Phone: (254) 859-5964
Fax: (254) 859-5779

**Special Called City Council Meeting
December 18, 2025, 6:00 p.m.
Minutes**

1. Meeting call to order by Mayor Owens at 6:00 p.m.

Mayor Owens greeted guests and gave the invocation.

Council Members present:

Mayor Linda Owens, Mayor Pro-Tem Graham McGruer, Councilmembers Ricky Wiggins, Melissa Futch, Richard Prater, and Justin Richardson.

City Staff present:

Pam Combs, Renee Flores, Jannie Rodriguez, Gene Sprouse, Johnny Grady, Chief Micheal Dorsey and city engineers, Johnny Tabor and Chris Hill. During the executive session, Sara Kerr, City Attorney was present virtually.

2. Community Announcements

Mayor Owens announced the following events:

- Mrs. McGruer announced that the BEUMC Bingo night in January will be cancelled. They will start Bunco Nights the third Friday of each month starting in January.
- City Holidays are Dec 24th through the 26th and city hall will be closed.
- Mayor Owens announced the Operation Blue Santa event that will take place December 20th from 6:00-9:00 pm.

3. Citizen Presentations

The City Council welcomes public comments at this point on items **not** specifically listed on the agenda. Speakers must sign up before the meeting begins. Speakers are limited to five (5) minutes each. The Council cannot respond to matters not listed on the agenda until a future meeting.

None.

4. Staff Reports

Council to discuss and consider staff reports from the City Administrator, Chief of Police, City Attorney, consulting engineers, and department heads.

Council reviewed staff reports and had discussion. Lawrence Cutrone, City Administrator, gave a briefing of his meeting with MRB. Councilmember Wiggins reported that Old Bethany project should be complete by end of December. Mr. Cutrone also announced that the city was awarded a grant for a Comprehensive Plan in the amount of \$225,000. Mr. Wiggins also read the water gain/loss report from the water department. Councilmember Justin Richardson expressed gratitude to Gene Sprouse, Public Works Supervisor and Johnny Grady, Water Supervisor, for their work on the water pressure to the storage tank/well.



The City of Bruceville-Eddy Rising into the Future

144 Wilcox Drive
Eddy, Texas 76524

www.bruceville-eddy.us

Phone: (254) 859-5964
Fax: (254) 859-5779

Mayor Owens presented Pam Combs with a plaque for her ten years of service as City Secretary and congratulated her on her retirement.

5. Consent Agenda

All items listed on the consent agenda will be considered by the City Council and will be enacted on by one motion. There will be no separate discussion of these items unless a Councilmember or a member of the public so requests.

A. Approval of Minutes

Council to discuss, consider, and possibly take action to approve the minutes for the Special Called Council Meetings held on November 13, 2025 and November 24, 2025.

B. Finances – October 2025

i) Council to discuss, consider, and possibly take action on the October 2025 financial reports for the general, water, and sewer fund accounts.

ii) Council to discuss, consider, and possibly take action on the October 2025 accounts payable for the general, water, and sewer fund accounts.

C. Approval of Amendments to the Fiscal Year 2024-2025 Annual Budget

Council to discuss, consider, and possibly take action to approve amendments for the general fund to the FY 2024-2025 annual budget.

D. Donation Acceptance

Council to discuss, consider, and possibly take action to approve the acceptance of a \$1,362.50 donation to the City of Bruceville-Eddy Utility Relief Fund by the Bruceville-Eddy United Methodist Church.

Cherie McGruer stated that the funds were raised from the Harvest Fall Festival community event and she thanked everyone for their help with the event. The money raised was given back to community programs and split between the senior center, utility relief fund, and the food bank in Bruceville-Eddy.

Motion made by Ricky Wiggins to approve the consent agenda, seconded by Richard Prater, yeas 5, nay 0, motion passed.

Mayor Owens recessed the meeting and convened into Executive Session at 6:20 p.m.

Mayor Owens left the meeting at 7:02 p.m.

6. Executive Session

A. The City Council Shall Meet in Executive Session to Discuss the Following:

BRCT, LLC. dba Blackrock Construction

Texas Government Code Section 551.071 - Consultation with City Attorney - and Section 1.05, Texas Disciplinary Rules of Professional Conduct. Confer with City Attorney to receive legal advice regarding BRCT, LLC. dba Blackrock Construction.



The City of Bruceville-Eddy Rising into the Future

144 Wilcox Drive
Eddy, Texas 76524

www.bruceville-eddy.us

Phone: (254) 859-5964
Fax: (254) 859-5779

B. Reconvene into Open Session

Mayor Pro Tem Graham McGruer reconvened into open session at 7:16 p.m.

C. Possible Action on Issues Discussed in Executive Session

No action taken.

7. Adjournment

Motion made by Richard Prater to adjourn at 7:17 pm, seconded by Justin Richardson, yeas 4, nay 0, motion passed.

Linda Owens, Mayor

Date

Renee Flores, City Secretary

Date



The City of Bruceville-Eddy Rising into the Future

144 Wilcox Drive
Eddy, Texas 76524

www.bruceville-eddy.us

Phone: (254) 859-5964
Fax: (254) 859-5779

**Special Called City Council Meeting
January 9, 2026, 4:00 p.m.
Minutes**

1. Meeting call to order by Mayor Owens at 4:04 p.m.

Mayor Owens greeted guests and gave the invocation.

Council Members present:

Mayor Linda Owens, Mayor Pro-Tem Graham McGruer, Councilmembers Melissa Futch, Richard Prater, and Justin Richardson. Ricky Wiggins was absent.

City Staff present:

City Secretary Renee Flores, Gene Sprouse and Chief Micheal Dorsey.

Mayor Owens recessed the meeting and convened into Executive Session at 4:10 p.m.

2. Executive Session

A. The City Council Shall Meet in Executive Session to Discuss the Following:

Cook Water Well

Texas Government Code Section 551.072 – Deliberations about Real Property – A governmental body may conduct a closed meeting to deliberate the purchase, exchange, lease, or value of real property if deliberation in an open meeting would have a detrimental effect on the position of the governmental body in negotiations with a third person.

BRCT, LLC. dba Blackrock Construction

Texas Government Code Section 551.071 - Consultation with City Attorney - and Section 1.05, Texas Disciplinary Rules of Professional Conduct. Confer with City Attorney to receive legal advice regarding BRCT, LLC. dba Blackrock Construction.

B. Reconvene into Open Session

Mayor Owens reconvened into open session at 5:38 p.m.

C. Possible Action on Issues Discussed in Executive Session.

No action taken.

3. Adjournment

Motion made by Richard Prater to adjourn at 5:39 p.m., seconded by Justin Richardson, yeas 4, nay 0, motion passed.

Linda Owens, Mayor

Date

Renee Flores, City Secretary

Date

Agenda Item #16B

COUNCIL MONTHLY FINANCIAL SUMMARY FOR NOVEMBER 2025



Summary of Funds

General Fund

Account Name	Beginning Balance	Total Deposits	Total Withdraws	Ending Balance
MOODY GENERAL CHECKING	\$ 118,659.17	\$ 127,873.55	\$ (150,300.41)	\$ 96,232.31
MRLA PROPERTY TAX	\$ 25,370.88	\$ 22,765.29	\$ (30,000.83)	\$ 18,135.34
MUNICIPAL COURT TECH/BLDG FUND	\$ 7,632.94	\$ -	\$ -	\$ 7,632.94 ...
GRANT FUND	\$ -	\$ -	\$ -	\$ - ...
GRANT FUND INVESTMENT	\$ -	\$ -	\$ -	\$ - ...
ASSET FORFEITURE	\$ 81.77	\$ -	\$ -	\$ 81.77 ...
MRLA INVESTMENT	\$ 1,529,736.70	\$ 3,814.14	\$ -	\$ 1,533,550.84
CDBG GRANT	\$ -	\$ -	\$ -	\$ - ...
IRS TREASURY ASSET FORFEITURE	\$ 27.09	\$ -	\$ -	\$ 27.09 ...
IRS ASSET FORFEITURE INVESTMENT	\$ 139,740.07	\$ 348.38	\$ -	\$ 140,088.45 ...
FUND 10 TOTAL	\$ 1,821,248.62	\$ 154,801.36	\$ (180,301.24)	\$ 1,795,748.74

Water Fund

Account Name	Beginning Balance	Total Deposits	Total Withdraws	Ending Balance
WATER SUPPLY-MOODY CHECKING	\$ 112,230.82	\$ 197,034.35	\$ (156,439.96)	\$ 152,825.21
SECURITY DEPOSIT	\$ 59,934.88	\$ 4,355.00	\$ (1,613.34)	\$ 62,676.54 ..
#729 CD UTILITY IMPROVEMENT-INVESTMENT	\$ 67,908.42	\$ 169.30	\$ -	\$ 68,077.72
UTILITY BILL RELIEF	\$ -	\$ -	\$ -	\$ - ..
2011 IMPROVE REVE BOND-INTEREST & SINKING FUND	\$ 805.52	\$ -	\$ -	\$ 805.52 ..
PETTY CASH	\$ 200.00	\$ -	\$ -	\$ 200.00
2011 IMPROVE REVE BOND-RESERVE FUND	\$ 71,928.92	\$ -	\$ -	\$ 71,928.92 ..
2013 IMPROVEMENT BOND-INTEREST & SINKING FUND	\$ 22,831.71	\$ 21,945.00	\$ -	\$ 44,776.71 ..
2013 IMPROVEMENT REVENUE BOND-RESERVE FUND	\$ 5,139.00	\$ -	\$ -	\$ 5,139.00 ..
#166 IMPROVEMENT REV BOND-RESERVE INVESTMENT	\$ 185,350.91	\$ 462.09	\$ -	\$ 185,813.00 ..
2011 REFUND REVENUE BOND-RESERVE FUND	\$ 38,127.56	\$ -	\$ -	\$ 38,127.56 ..
2011 REFUND REVE BOND-INTEREST & SINKING FUND	\$ 764.59	\$ -	\$ -	\$ 764.59 ..
2015 COMBINATION TAX & REV-INTEREST & SINKING	\$ 4,488.23	\$ 3,720.00	\$ -	\$ 8,208.23 ..
#522 COBE WATER SUPPLY INVESTMENT	\$ 1,367,939.71	\$ 3,410.72	\$ -	\$ 1,371,350.43
FUND 50 TOTAL	\$ 1,937,650.27	\$ 231,096.46	\$ (158,053.30)	\$ 2,010,693.43

Sewer Fund

Account Name	Beginning Balance	Total Deposits	Total Withdraws	Ending Balance
Sewer Checking Bank Account	\$ 237,879.12	\$ 637,743.07	\$ (637,743.07)	\$ 237,879.12
Sewer System Reserve Fund	\$ 25,433.35	\$ -	\$ -	\$ 25,433.35
2024 Sewer Interest & Sinking Fund	\$ -	\$ -	\$ -	\$ -
FUND 51 TOTAL	\$ 263,312.47	\$ 637,743.07	\$ (637,743.07)	\$ 263,312.47

Economic Development

Account Name	Beginning Balance	Total Deposits	Total Withdraws	Ending Balance
Economic Development Sales & Use Tax	\$ 62,070.51	\$ 3,296.67	\$ -	\$ 65,367.18
FUND 60 TOTAL	\$ 62,070.51	\$ 3,296.67	\$ -	\$ 65,367.18

Street Maintenance & Repair Sales & Used Tax Fund

Account Name	Beginning Balance	Total Deposits	Total Withdraws	Ending Balance
Street Maintenance & Repair Sales & Used Tax Fund	\$ 62,070.51	\$ 3,296.67	\$ -	\$ 65,367.18
FUND 80 TOTAL	\$ 62,070.51	\$ 3,296.67	\$ -	\$ 65,367.18

Hotel Occupancy Tax Fund

Account Name	Beginning Balance	Total Deposits	Total Withdraws	Ending Balance
Hotel Occupancy Tax Fund	\$ -	\$ -	\$ -	\$ -
FUND 85 TOTAL	\$ -	\$ -	\$ -	\$ -

Summary

	Beginning Balance	Total Deposits	Total Withdraws	Ending Balance
General Fund Totals	\$ 1,821,248.62	\$ 154,801.36	\$ (180,301.24)	\$ 1,795,748.74
Water Fund Totals	\$ 1,937,650.27	\$ 231,096.46	\$ (158,053.30)	\$ 2,010,693.43
Sewer Fund Totals	\$ 263,312.47	\$ 637,743.07	\$ (637,743.07)	\$ 263,312.47
Economic Development Sales & Use Tax Fund Totals	\$ 62,070.51	\$ 3,296.67	\$ -	\$ 65,367.18
Street Maintenance & Repair Sales & Used Tax Fund Totals	\$ 62,070.51	\$ 3,296.67	\$ -	\$ 65,367.18
Hotel Occupancy Tax Fund Totals	\$ -	\$ -	\$ -	\$ -
Total				\$ 4,200,489.00

General Fund: Fund Balance

Restricted fund balance	\$ 147,830.25 ***
Unrestricted Fund Balance	\$ 1,647,918.49
TOTAL	\$ 1,795,748.74

EDC Fund: Fund Balance

Restricted Fund Balance	\$ 65,367.18
TOTAL	\$ 65,367.18

Water Fund: Fund Balance

Restricted Fund Balance	\$ 418,240.07 **
Unrestricted Fund Balance:	\$ 1,592,453.36
TOTAL	\$ 2,010,693.43

Maint. & Repair Fund: Fund Balance

Restricted Fund Balance	\$ 65,367.18
TOTAL	\$ 65,367.18

Sewer Fund: Fund Balance

Restricted fund balance	\$ 25,433.35 *
TOTAL	\$ 25,433.35

DEBT:

Debt Service: General Fund Current Year	\$ -
Debt Service: Water Fund Current Year	\$ 264,025.00
Debt Service: Water Fund Current Year-Sewer Land Only	\$ 45,287.50
Debt Service: Sewer Fund: Current Year Series 2024A&B	\$ 253,236.24
Next year Bond Debt Service	\$ 709,073.74
Total Remaining Debt Service in Future Yrs 2027-2064	\$ 15,198,325.60
4 Bonds issued= 2013; 2015; 2-2024	
TOTAL	\$ 16,469,948.08

Esther Moreno, Finance Director:

SUBMITTED: 1/16/26 By Director of Finance

City Administrator:

*Bond Payments made semi annual: March 30, & Sept. 30

TOTAL DEBT

Debt Description	Series 2013 Revenue Bond	Series 2015 Revenue Bond	Series 2024A	Series 2024B	TOTALS
Code Fund	WATER	WATER-Sewer Land	SEWER	SEWER	
Issuance Year	9/30/2013	3/30/2016	9/11/2024	9/11/2024	
Final Year	2028	2030	2064	2064	
Issuance Amount	\$1,883,000.00	\$395,000.00	\$5,861,000.00	\$3,614,000.00	\$11,753,000.00
Principle Balance Due	\$730,000.00	\$195,000.00	\$5,861,000.00	\$3,614,000.00	\$10,400,000.00
Interest Balance Due	\$62,972.08	\$25,287.50	\$3,624,993.50	\$2,356,695.00	\$6,069,948.08
Total Outstanding:					
Interest+Principle	\$792,972.08	\$220,287.50	\$9,485,993.50	\$5,970,695.00	\$16,469,948.08
Interest Rate	3.25%	4.25%	2.625%	2.75%	
Interest 2026	\$31,025.00	\$8,287.50	\$153,851.24	\$99,385.00	\$292,548.74
Principle 2026	\$233,000.00	\$37,000.00			\$270,000.00
Total 2025-2026	\$264,025.00	\$45,287.50	\$153,851.24	\$99,385.00	\$562,548.74
Interest 2027	\$21,122.50	\$6,715.00	\$153,851.24	\$99,385.00	\$281,073.74
Principle 2027	\$243,000.00	\$38,000.00	\$92,000.00	\$55,000.00	\$428,000.00
Total 2026-2027	\$264,122.50	\$44,715.00	\$245,851.24	\$154,385.00	\$709,073.74
Interest 2028	\$10,824.58	\$5,100.00	\$151,436.24	\$97,872.50	\$265,233.32
Principle 2028	\$254,000.00	\$39,000.00	\$94,000.00	\$57,000.00	\$444,000.00
Total 2027-2028	\$264,824.58	\$44,100.00	\$245,436.24	\$154,872.50	\$709,233.32
Interest 2029		\$3,442.50	\$148,968.74	\$96,305.00	\$248,716.24
Principle 2029		\$40,000.00	\$97,000.00	\$58,000.00	\$195,000.00
Total 2028-2029		\$43,442.50	\$245,968.74	\$154,305.00	\$443,716.24
Interest 2030		\$1,742.50	\$146,422.50	\$94,710.00	\$242,875.00
Principle 2030		\$41,000.00	\$99,000.00	\$60,000.00	\$200,000.00
Total 2029-2030		\$42,742.50	\$245,422.50	\$154,710.00	\$442,875.00
Interest 2031			\$143,823.74	\$93,060.00	\$236,883.74
Principle 2031			\$102,000.00	\$61,000.00	\$163,000.00
Total 2030-2031			\$245,823.74	\$154,060.00	\$399,883.74
Interest 2032			\$141,146.24	\$91,382.50	\$232,528.74
Principle 2032			\$104,000.00	\$63,000.00	\$167,000.00
Total 2031-2032			\$245,146.24	\$154,382.50	\$399,528.74
Interest 2033			\$138,416.24	\$89,650.00	\$228,066.24
Principle 2033			\$107,000.00	\$65,000.00	\$172,000.00
Total 2032-2033			\$245,416.24	\$154,650.00	\$400,066.24
Interest 2034			\$135,607.50	\$87,862.50	\$223,470.00
Principle 2034			\$110,000.00	\$67,000.00	\$177,000.00
Total 2033-2034			\$245,607.50	\$154,862.50	\$400,470.00
Interest 2035			\$132,720.00	\$86,020.00	\$218,740.00
Principle 2035			\$113,000.00	\$68,000.00	\$181,000.00
Total 2034-2035			\$245,720.00	\$154,020.00	\$399,740.00
Interest 2036			\$129,753.74	\$84,150.00	\$213,903.74
Principle 2036			\$116,000.00	\$70,000.00	\$186,000.00
Total 2035-2036			\$245,753.74	\$154,150.00	\$399,903.74
Interest 2037			\$126,708.74	\$82,225.00	\$208,933.74
Principle 2037			\$119,000.00	\$72,000.00	\$191,000.00
Total 2036-2037			\$245,708.74	\$154,225.00	\$399,933.74
Interest 2038			\$123,585.00	\$80,245.00	\$203,830.00
Principle 2038			\$122,000.00	\$74,000.00	\$196,000.00
Total 2037-2068			\$245,585.00	\$154,245.00	\$399,830.00
Interest 2039			\$120,382.50	\$78,210.00	\$198,592.50
Principle 2039			\$125,000.00	\$76,000.00	\$201,000.00
Total 2037-2068			\$245,382.50	\$154,210.00	\$399,592.50
Interest 2040-64			\$1,678,319.84	\$1,096,232.50	\$2,774,552.34
Principle 2040-64			\$4,461,000.00	\$2,768,000.00	\$7,229,000.00
Total 2037-2068			\$6,139,319.84	\$3,864,232.50	\$10,003,552.34

2026 Water Fund:	\$264,025.00
2026 Sewer Land-Water Fund:	\$45,287.50
2027 Water Fund:	\$264,122.50
2027 Sewer Land-Water Fund:	\$44,715.00
2028-2030:Water:	\$395,109.58

2026 Sewer Fund:	\$253,236.24
2027 Sewer Fund:	\$400,236.24
2028-2064: Sewer	\$14,803,216.02

TOTALS FOR ALL:	
2026	\$562,548.74
2027	\$709,073.74
2028-2064	\$15,198,325.60

GRAND TOTAL	\$16,469,948.08
--------------------	------------------------

Modified
Revenue & Disbursements
November 2025

NOVEMBER 2025

City: Revenues & Disbursements

Pg.1

#1	10-00-5002	Franchise fees for 4 th quarter of 2025 received this month
#2	10-00-5010	WBW Development preliminary plat
#3	10-00-5070	PD Unit#6 Claim

g.2

#4	10-10-6000/8	1 employee less than last month
#5	10-10-6102	New city secretary training
#6	10-10-6202	October Services-Communication new city secretary, administrator resignation, personnel retention policy
#7	10-10-6206	Includes 4 fence, SFR new package, 1 replace manufacture home, 1 pool, 1 remodel, 1 porch
#8	10-10-6208	Eagle Prairie Plat review, Archie Lane plat review, Horseshoe Ben Plat review

Pg.3

#9	10-10-6421	Includes Shell Energy for November only.
#10	10-10-6000/8	Difference from last month was because of the Personal Accrual payout
#11	10-20-6006	1 new officer started insurance

Pg.4

#12	10-20-6421	Shell Energy invoice for November only
#13	10-20-6428	Halloween Candy
#14	10-20-6600	Unit#6 accident repairs-goes with Revenue 10-00-5070

Pg.5

#15	10-21-6210	2 animal impound, 2 transport fees
#16	10-21-6421	Shell Energy invoice for November only

Pg.7

#17	10-30-6914	2025 Ford F-350 purchase
#18	10-40-6001	1 st full month for new court clerk
#19	10-40-6202	October services-Prosecutor Conference 10/9 by Zoom, Communication during month

Pg.8

#20	10-40-6421	Shell Energy invoice for November only
-----	------------	--

NOVEMBER 2025

Water: Revenues & Disbursements

Pg.1

- #1 50-00-6000 1 employee less and payout vacation previous month
- #2 50-00-6001/8 Difference is payout for personal accrual for 2 employees

Pg.2

- #3 50-00-6202 November-Lloyd Gosselink PUC dockets; October Messer&Fort PUC docket
- #4 50-00-6421 Shell Energy invoice for November only
- #5 50-00-6423 Shell Energy invoice for November only
- #6 50-00-6600 Includes 2014 F-150 4 new tires
- #7 50-00-6601 More chlorine for Friendly Oaks and Tolbert Well
- #8 50-00-6605 2015 Backhoe differential repair, 2000 hr maintenance, parking brake & travel

Pg.3

- #9 50-00-6682 Old Bethany Water Improvement from 9/24-12/1
- #10 50-00-6683 61% construction adm. for Old Bethany project
- #11 50-00-6708 Westridge Well weld pipe, corp stp assembly, chlorine injection
- #12 50-00-6710 Tolbert annual alert system fee
- #13 50-00-6713 Yearly permit fee
- #14 50-00-6716 More water test done for wells
- #15 50-00-6717 Shell Energy invoice for November only

Sewer Fund

Pg.1

- #1 51-00-5000 USDA 5th grant deposit
- #2 51-00-6001 1st month new employee 1 payroll
- #3 51-00-6160 Plumbing repairs for a resident at Hungry Hill after Blackrock hit line and their plumbing got messed up. I have invoice Blackrock for this amount.
- #4 51-00-6202 Last of Miracle Lane purchase closing
- #5 51-00-6203 80% constraction admin serv.; resident project rep services-60 hours

Pg.2

- #6 51-00-6682 12th payment for 1 contractor, 13th payment for 1 contractor

Economic Development Fund

Pg.1


- #1 60-00-5101 18th collection since pass by voters at the November 2023 election

Street Maintenance & Repair Sales & Used Tax Fund

Pg.1

- #1 80-00-5101 18th collection since pass by voters at the November 2023 election

1/16/2026 I acknowledge that the reports are accurate to the best of my knowledge at the date and time the reports were printed.



10 -GENERAL FUND

ACCT NO#	ACCOUNT NAME	PRIOR YEAR NOVEMBER ACTIVITY	CURRENT YEAR OCTOBER ACTIVITY	CURRENT YEAR NOVEMBER ACTIVITY	\$ CHANGE	BUDGET	YTD ACTUAL	BUDGET BAL.
REVENUES								
=====								
<u>FEES</u>								
10-00-5002	FRANCHISE FEE REVENUE #1	1,966.41	0.00	1,829.38	1,829.38	55,000.00	1,829.38	53,170.62
10-00-5003	BUILDING PERMITS	415.00	3,696.00	230.00 (3,466.00)	20,000.00	3,926.00	16,074.00
10-00-5004	PERMIT FEES	30.00	534.00	310.00 (224.00)	1,500.00	844.00	656.00
10-00-5005	TOWER LEASE	330.75	347.29	347.29	0.00	4,300.00	694.58	3,605.42
10-00-5007	PROPERTY LEASE	0.00	0.00	0.00	0.00	1,235.00	0.00	1,235.00
10-00-5008	OPEN RECORDS	0.00	0.00	0.00	0.00	150.00	0.00	150.00
10-00-5009	POLICE REPORTS	27.00	22.00	12.00 (10.00)	350.00	34.00	316.00
10-00-5010	DEVELOPMENT FEES #2	1,730.00	0.00	6,080.00	6,080.00	30,000.00	6,080.00	23,920.00
10-00-5015	OPIOID ABATEMENT FUND	0.00	0.00	0.00	0.00	500.00	0.00	500.00
10-00-5021	GRANT INCOME	0.00	0.00	0.00	0.00	550,000.00	0.00	550,000.00
10-00-5042	MISC. INCOME CITY	0.00	0.00	21.03	21.03	1,500.00	21.03	1,478.97
10-00-5047	DA SEIZE ASSETS	0.00	0.00	0.00	0.00	500.00	0.00	500.00
10-00-5049	SRO REIMBURSEMENT INCOME	0.00	0.00	0.00	0.00	45,000.00	0.00	45,000.00
10-00-5061	REAL PROPERTY/FIXD ASSET SALES	0.00	0.00	0.00	0.00	500.00	0.00	500.00
10-00-5070	INSURANCE CLAIMS INCOME #3	0.00	99.48	5,358.70	5,259.22	1,000.00	5,458.18 (4,458.18)
10-00-5090	LEASE INCOME(SIGNS)	0.00	0.00	0.00	0.00	11,248.00	0.00	11,248.00
10-00-5095	TRANSFERS IN	0.00	0.00	0.00	0.00	360,726.00	0.00	360,726.00
TOTAL FEES		4,499.16	4,698.77	14,188.40	9,489.63	1,083,509.00	18,887.17	1,064,621.83
<u>TAXES</u>								
10-00-5100	PROPERTY TAX REVENUE	32,002.11	29,990.21	22,764.46 (7,225.75)	533,387.00	52,754.67	480,632.33
10-00-5101	SALES TAX REVENUE	15,792.18	12,969.98	13,186.67	216.69	189,060.00	26,156.65	162,903.35
TOTAL TAXES		47,794.29	42,960.19	35,951.13 (7,009.06)	722,447.00	78,911.32	643,535.68
<u>COURT</u>								
10-00-5500	FINES INCOME	20,917.50	14,530.44	15,666.45	1,136.01	250,000.00	30,196.89	219,803.11
10-00-5501	MVBA COLLECTIONS INCOME	2,355.72	1,420.02	2,171.43	751.41	45,000.00	3,591.45	41,408.55
10-00-5502	MCLENNAN CHILD SAFETY FEE	0.00	0.00	0.00	0.00	2,000.00	0.00	2,000.00
10-00-5503	LOCAL MUNICIPAL JURY FUND	6.50	5.20	6.00	0.80	100.00	11.20	88.80
10-00-5504	TIME PAYMENT REIMBURSEMENT FEE	138.00	107.00	105.00 (2.00)	1,700.00	212.00	1,488.00
10-00-5505	OMNI REVENUE	76.00	56.00	56.00	0.00	1,500.00	112.00	1,388.00
10-00-5506	YOUTH DIVERSION FUND	0.00	0.00	0.00	0.00	500.00	0.00	500.00
10-00-5510	FINES COURT TECH FUND	296.10	224.00	244.00	20.00	4,600.00	468.00	4,132.00
10-00-5520	FINES COURT BLDG/SECURITY FUND	345.50	291.30	297.00	5.70	5,300.00	588.30	4,711.70
10-00-5525	JUVENILE CASE MANAGER FUND	374.90	291.50	305.00	13.50	5,700.00	596.50	5,103.50
TOTAL COURT		24,510.22	16,925.46	18,850.88	1,925.42	316,400.00	35,776.34	280,623.66
<u>OTHER FINANCING SOURCES</u>								
10-00-5902	INTEREST INCOME	8,814.59	4,845.75	4,162.52 (683.23)	113,347.00	9,008.27	104,338.73
TOTAL OTHER FINANCING SOURCES		8,814.59	4,845.75	4,162.52 (683.23)	113,347.00	9,008.27	104,338.73
TOTAL REVENUES		85,618.26	69,430.17	73,152.93	3,722.76	2,235,703.00	142,583.10	2,093,119.90

10 -GENERAL FUND

ACCT NO#	ACCOUNT NAME	PRIOR YEAR NOVEMBER ACTIVITY	CURRENT YEAR OCTOBER ACTIVITY	CURRENT YEAR NOVEMBER ACTIVITY	\$ CHANGE	BUDGET	YTD ACTUAL	BUDGET BAL.
EXPENDITURES								
=====								
ADMINISTRATION								
=====								
OFFICE PERSONNEL-SUPPORT								
10-10-6000	SALARIES #4	3,294.46	4,220.11	2,139.09 (2,081.02)	52,391.00	6,359.20	46,031.80
10-10-6001	HOURLY	3,564.30	1,504.37	1,504.38	0.01	12,110.00	3,008.75	9,101.25
10-10-6003	OVERTIME	0.00	0.00	0.00	0.00	1,000.00	0.00	1,000.00
10-10-6004	MEDICARE	91.82	80.27	51.34 (28.93)	936.00	131.61	804.39
10-10-6006	HEALTH INSURANCE	1,368.22	508.05	508.06	0.01	13,562.00	1,016.11	12,545.89
10-10-6007	DENTAL INSURANCE	38.86	8.81	19.78	10.97	600.00	28.59	571.41
10-10-6008	TMRS #4	395.06	433.91	276.18 (157.73)	5,244.00	710.09	4,533.91
10-10-6014	EFT/ACH FEE	20.00	11.58	19.93	8.35	160.00	31.51	128.49
	TOTAL OFFICE PERSONNEL-SUPPORT	8,772.72	6,767.10	4,518.76 (2,248.34)	86,003.00	11,285.86	74,717.14
TRAVEL TRAINING UNIFORMS								
10-10-6102	TRAINING #5	195.00	0.00	200.00	200.00	1,500.00	200.00	1,300.00
10-10-6104	MILEAGE & VEHICLE REIMBURSE	0.00	0.00	43.26	43.26	1,000.00	43.26	956.74
10-10-6107	UNIFORMS	0.00	0.00	0.00	0.00	300.00	0.00	300.00
10-10-6160	MISC EXPENSE	0.00	0.00	45.00	45.00	1,400.00	45.00	1,355.00
	TOTAL TRAVEL TRAINING UNIFORMS	195.00	0.00	288.26	288.26	4,200.00	288.26	3,911.74
ADMINISTRATIVE COST								
10-10-6201	FRANKLIN LEGAL	0.00	0.00	0.00	0.00	5,000.00	0.00	5,000.00
10-10-6202	ATTORNEY FEES #6	0.00	435.50	1,035.50	600.00	25,000.00	1,471.00	23,529.00
10-10-6203	ENGINEERING	0.00	110.05	0.00 (110.05)	500.00	110.05	389.95
10-10-6204	CONSULTING	0.00	0.00	0.00	0.00	300,000.00	0.00	300,000.00
10-10-6205	AUDIT	0.00	0.00	0.00	0.00	7,464.00	0.00	7,464.00
10-10-6206	INSPECTIONS-BUILDING #7	2,994.64	1,490.94	2,393.26	902.32	20,000.00	3,884.20	16,115.80
10-10-6207	MEMBERSHIP DUES	0.00	230.95	0.00 (230.95)	1,000.00	230.95	769.05
10-10-6208	DEVELOPERS COST #8	575.00	0.00	1,960.00	1,960.00	30,000.00	1,960.00	28,040.00
10-10-6209	PUBLIC HEALTH DISTRICT	1,307.03	1,430.66	0.00 (1,430.66)	5,723.00	1,430.66	4,292.34
10-10-6211	ELECTION EXPENSE	0.00	0.00	0.00	0.00	2,000.00	0.00	2,000.00
10-10-6212	TAX APPRAISER FEES	1,299.00	0.00	0.00	0.00	5,805.00	0.00	5,805.00
10-10-6213	TAX COLLECTOR FEES	0.00	2,309.95	0.00 (2,309.95)	2,400.00	2,309.95	90.05
	TOTAL ADMINISTRATIVE COST	6,175.67	6,008.05	5,388.76 (619.29)	404,892.00	11,396.81	393,495.19
OPERATING								
10-10-6410	OFFICE SUPPLIES	92.85	20.36	82.90	62.54	2,000.00	103.26	1,896.74
10-10-6411	COPIES/PRINTING	0.00	10.00	10.58	0.58	250.00	20.58	229.42
10-10-6412	POSTAGE, FREIGHT & DELIVERY	21.39	11.23	7.40 (3.83)	600.00	18.63	581.37
10-10-6413	IT SYSTEM SUPPORT EXTRACO	351.81	351.18	406.18	55.00	4,400.00	757.36	3,642.64
10-10-6414	IT SYSTEM SUPPORT TYLER	0.00	0.00	0.00	0.00	1,900.00	0.00	1,900.00
10-10-6415	COMPUTER/SOFTWARE	1,830.00	1,900.62	0.00 (1,900.62)	5,134.00	1,900.62	3,233.38
10-10-6416	ADVERTISING & LEGAL NOTICES	0.00	0.00	0.00	0.00	2,500.00	0.00	2,500.00
10-10-6417	OFFICE EQUIPMENT FURNITURE	0.00	0.00	0.00	0.00	1,000.00	0.00	1,000.00
10-10-6418	TELEPHONE SERVICES	93.50	78.33	78.32 (0.01)	950.00	156.65	793.35
10-10-6419	CELL PHONES	0.00	0.00	0.00	0.00	300.00	0.00	300.00

10 -GENERAL FUND

ACCT NO#	ACCOUNT NAME	PRIOR YEAR NOVEMBER ACTIVITY	CURRENT YEAR OCTOBER ACTIVITY	CURRENT YEAR NOVEMBER ACTIVITY	\$ CHANGE	BUDGET	YTD ACTUAL	BUDGET BAL.
10-10-6420	INTERNET SERVICES	30.16	30.15	30.16	0.01	400.00	60.31	339.69
10-10-6421	ELEC-BUILDING. & STREET LIGHTS #9	1,320.72	2,264.05	1,303.39 (960.66)	20,000.00	3,567.44	16,432.56
10-10-6422	OFFICE MACHINES LEASE	107.50	32.18	32.16 (0.02)	850.00	64.34	785.66
10-10-6425	OFFICE MACHINES-PROPERTY TAX	0.00	0.00	0.00	0.00	10.00	0.00	10.00
10-10-6427	SOCIAL PLATFORMS	56.78	36.90	0.00 (36.90)	400.00	36.90	363.10
	TOTAL OPERATING	3,904.71	4,735.00	1,951.09 (2,783.91)	40,694.00	6,686.09	34,007.91

BUILDING MAIN.

10-10-6517	JANITORIAL	26.16	52.00	17.50 (34.50)	600.00	69.50	530.50
10-10-6518	BUILDING MAIN. & REPAIR	0.00	34.63	0.00 (34.63)	55,000.00	34.63	54,965.37
10-10-6519	PROPERTY-LIABILITY INSURANCE	0.00	2,927.84	0.00 (2,927.84)	13,000.00	2,927.84	10,072.16
	TOTAL BUILDING MAIN.	26.16	3,014.47	17.50 (2,996.97)	68,600.00	3,031.97	65,568.03

VEHICLES AND OTHER EXP.

10-10-6600	VEHICLES MAINTENANCE/REPAIR	0.00	0.00	0.00	0.00	1,000.00	0.00	1,000.00
10-10-6602	FUEL	0.00	0.00	0.00	0.00	500.00	0.00	500.00
	TOTAL VEHICLES AND OTHER EXP.	0.00	0.00	0.00	0.00	1,500.00	0.00	1,500.00

MISCELLANEOUS

10-10-6813	LEGAL RECORDINGS	0.00	0.00	0.00	0.00	100.00	0.00	100.00
10-10-6909	COUNCIL YR PAY & MEETING EXP.	0.00	0.00	0.00	0.00	72.00	0.00	72.00
10-10-6919	CIP/CAPITAL ASSET PURCHASES	0.00	101,112.31	0.00 (101,112.31)	487,000.00	101,112.31	385,887.69
	TOTAL MISCELLANEOUS	0.00	101,112.31	0.00 (101,112.31)	487,172.00	101,112.31	386,059.69

TOTAL ADMINISTRATION	19,074.26	121,636.93	12,164.37 (109,472.56)	1,093,061.00	133,801.30	959,259.70
----------------------	-----------	------------	-------------	-------------	--------------	------------	------------

POLICE DEPT

=====

OFFICE PERSONNEL-SUPPORT

10-20-6000	SALARIES #10	4,999.26	11,132.13	5,148.88 (5,983.25)	66,941.00	16,281.01	50,659.99
10-20-6001	HOURLY	8,167.50	11,951.69	12,077.72	126.03	165,543.00	24,029.41	141,513.59
10-20-6002	SALARY-SCHOOL RESOURCE OFFICER	2,880.00	0.00	0.00	0.00	31,148.00	0.00	31,148.00
10-20-6003	OVERTIME	0.00	0.00	0.00	0.00	1,000.00	0.00	1,000.00
10-20-6004	MEDICARE	221.11	319.89	226.01 (93.88)	3,823.00	545.90	3,277.10
10-20-6006	HEALTH INSURANCE #11	3,779.16	3,029.26	4,103.38	1,074.12	56,942.00	7,132.64	49,809.36
10-20-6007	DENTAL INSURANCE	109.59	101.42	126.17	24.75	2,108.00	227.59	1,880.41
10-20-6008	TMRS #10	924.27	1,749.74	1,305.76 (443.98)	21,434.00	3,055.50	18,378.50
10-20-6014	EFT/ACH FEE	19.99	11.58	19.92	8.34	160.00	31.50	128.50
	TOTAL OFFICE PERSONNEL-SUPPORT	21,100.88	28,295.71	23,007.84 (5,287.87)	349,099.00	51,303.55	297,795.45

TRAVEL TRAINING UNIFORMS

10-20-6102	TRAINING	0.00	0.00	0.00	0.00	2,000.00	0.00	2,000.00
10-20-6103	TRAVEL	0.00	0.00	0.00	0.00	750.00	0.00	750.00
10-20-6104	MILEAGE & VEHICLE REIMBURSE	0.00	0.00	0.00	0.00	500.00	0.00	500.00
10-20-6106	DRUG TESTING/PHYSICAL	0.00	0.00	0.00	0.00	500.00	0.00	500.00
10-20-6107	UNIFORMS	304.78	0.00	0.00	0.00	2,000.00	0.00	2,000.00
10-20-6160	MISC EXPENSE PD	0.00 (11.90)	0.00	11.90	500.00 (11.90)	511.90
	TOTAL TRAVEL TRAINING UNIFORMS	304.78 (11.90)	0.00	11.90	6,250.00 (11.90)	6,261.90

10 -GENERAL FUND

ACCT NO#	ACCOUNT NAME	PRIOR YEAR NOVEMBER ACTIVITY	CURRENT YEAR OCTOBER ACTIVITY	CURRENT YEAR NOVEMBER ACTIVITY	\$ CHANGE	BUDGET	YTD ACTUAL	BUDGET BAL.
<u>ADMINISTRATIVE COST</u>								
10-20-6202	ATTORNEY FEES	0.00	156.50	0.00 (156.50)	10,000.00	156.50	9,843.50
10-20-6205	AUDIT	0.00	0.00	0.00	0.00	7,464.00	0.00	7,464.00
10-20-6207	MEMBERSHIP DUES	0.00	0.00	0.00	0.00	2,500.00	0.00	2,500.00
10-20-6215	ATMOS GAS	85.46	97.42	97.43	0.01	1,400.00	194.85	1,205.15
	TOTAL ADMINISTRATIVE COST	85.46	253.92	97.43 (156.49)	21,364.00	351.35	21,012.65
<u>OPERATING</u>								
10-20-6410	OFFICE SUPPLIES	0.00	165.01	0.00 (165.01)	2,000.00	165.01	1,834.99
10-20-6411	COPIES/PRINTING/FORMS	0.00	11.39	5.65 (5.74)	100.00	17.04	82.96
10-20-6412	POSTAGE, FREIGHT & DELIVERY	26.04	8.88	16.32	7.44	1,000.00	25.20	974.80
10-20-6413	IT SYSTEM SUPPORT EXTRACO	351.81	351.18	351.18	0.00	4,400.00	702.36	3,697.64
10-20-6414	IT SYSTEM SUPPORT TYLER	0.00	0.00	0.00	0.00	1,900.00	0.00	1,900.00
10-20-6415	COMPUTER/SOFTWARE	170.98	2,099.94	0.00 (2,099.94)	5,134.00	2,099.94	3,034.06
10-20-6417	OFFICE EQUIPMENT FURNITURE	0.00	0.00	0.00	0.00	500.00	0.00	500.00
10-20-6418	TELEPHONE SERVICES	93.50	78.32	78.33	0.01	950.00	156.65	793.35
10-20-6419	CELL PHONES	469.34	376.84	436.44	59.60	5,650.00	813.28	4,836.72
10-20-6420	INTERNET SERVICES	150.77	150.78	150.78	0.00	2,000.00	301.56	1,698.44
10-20-6421	ELEC-BUILDING #12	193.80	576.86	195.11 (381.75)	2,000.00	771.97	1,228.03
10-20-6422	OFFICE MACHINES LEASE	197.50	32.18	32.16 (0.02)	850.00	64.34	785.66
10-20-6425	OFFICE MACHINES-PROPERTY TAX	0.00	0.00	0.00	0.00	25.00	0.00	25.00
10-20-6427	SOCIAL PLATFORMS	56.78	36.89	0.00 (36.89)	400.00	36.89	363.11
10-20-6428	PUBLIC RELATIONS #13	54.90	0.00	100.93	100.93	1,000.00	100.93	899.07
	TOTAL OPERATING	1,765.42	3,888.27	1,366.90 (2,521.37)	27,909.00	5,255.17	22,653.83
<u>BUILDING MAIN.</u>								
10-20-6517	JANITORIAL	124.13	164.07	0.00 (164.07)	1,000.00	164.07	835.93
10-20-6518	BUILDING MAIN. & REPAIR	0.00	0.00	84.00	84.00	3,500.00	84.00	3,416.00
10-20-6519	PROPERTY-LIABILITY INSURANCE	0.00	2,927.83	0.00 (2,927.83)	13,000.00	2,927.83	10,072.17
	TOTAL BUILDING MAIN.	124.13	3,091.90	84.00 (3,007.90)	17,500.00	3,175.90	14,324.10
<u>VEHICLES AND OTHER EXP.</u>								
10-20-6600	VEHICLES MAINTENANCE/REPAIR #14	1,042.23	5,682.26	6,627.76	945.50	18,000.00	12,310.02	5,689.98
10-20-6602	FUEL	1,211.92	924.47	702.22 (222.25)	25,000.00	1,626.69	23,373.31
10-20-6603	MINOR EQUIP, SUPPLIES & REPAIR	0.00	0.00	0.00	0.00	500.00	0.00	500.00
10-20-6605	POLICE VEHICLE EQUIPMENT	73.93	1,551.26	0.00 (1,551.26)	5,000.00	1,551.26	3,448.74
	TOTAL VEHICLES AND OTHER EXP.	2,328.08	8,157.99	7,329.98 (828.01)	48,500.00	15,487.97	33,012.03
<u>DEPARTMENTAL EXPENSES</u>								
10-20-6700	RADIO CONNECTION-WACO	0.00	375.00	375.00	0.00	4,500.00	750.00	3,750.00
10-20-6701	EQUIPMENT MAIN. & REPAIR	0.00	0.00	0.00	0.00	500.00	0.00	500.00
10-20-6703	BODY ARMOR	0.00	0.00	0.00	0.00	3,000.00	0.00	3,000.00
10-20-6705	GUNS AND GUN SUPPLIES	0.00	0.00	0.00	0.00	1,000.00	0.00	1,000.00
10-20-6706	DUTY GEAR	0.00	0.00	0.00	0.00	3,000.00	0.00	3,000.00
10-20-6708	COP SYNC	0.00	4,130.00	0.00 (4,130.00)	4,500.00	4,130.00	370.00
10-20-6709	K-9 EXPENSES	0.00	122.18	0.00 (122.18)	2,000.00	122.18	1,877.82
	TOTAL DEPARTMENTAL EXPENSES	0.00	4,627.18	375.00 (4,252.18)	18,500.00	5,002.18	13,497.82

10 -GENERAL FUND

ACCT NO#	ACCOUNT NAME	PRIOR YEAR NOVEMBER ACTIVITY	CURRENT YEAR OCTOBER ACTIVITY	CURRENT YEAR NOVEMBER ACTIVITY	\$ CHANGE	BUDGET	YTD ACTUAL	BUDGET BAL.
<u>MISCELLANEOUS</u>								
10-20-6916	TREASURY ASSET FORFEITURE PURC	0.00	0.00	0.00	0.00	100,000.00	0.00	100,000.00
	TOTAL MISCELLANEOUS	0.00	0.00	0.00	0.00	100,000.00	0.00	100,000.00
<hr/>								
	TOTAL POLICE DEPT	25,708.75	48,303.07	32,261.15 (16,041.92)	589,122.00	80,564.22	508,557.78
COMMUNITY DEVELOPMENT								
=====								
<u>OFFICE PERSONNEL-SUPPORT</u>								
10-21-6001	HOURLY	0.00	3,783.34	3,517.61 (265.73)	43,112.00	7,300.95	35,811.05
10-21-6003	OVERTIME	0.00	0.00	0.00	0.00	1,000.00	0.00	1,000.00
10-21-6004	MEDICARE	0.00	52.61	47.08 (5.53)	626.00	99.69	526.31
10-21-6006	HEALTH INSURANCE	0.00	554.36	754.40	200.04	7,742.00	1,308.76	6,433.24
10-21-6007	DENTAL INSURANCE	0.00	19.40	23.99	4.59	352.00	43.39	308.61
10-21-6008	TMRS	0.00	286.79	266.65 (20.14)	3,505.00	553.44	2,951.56
10-21-6014	EFT/ACH FEE	20.00	11.58	19.91	8.33	160.00	31.49	128.51
	TOTAL OFFICE PERSONNEL-SUPPORT	20.00	4,708.08	4,629.64 (78.44)	56,497.00	9,337.72	47,159.28
<u>TRAVEL TRAINING UNIFORMS</u>								
10-21-6102	TRAINING	0.00	0.00	0.00	0.00	3,500.00	0.00	3,500.00
	TOTAL TRAVEL TRAINING UNIFORMS	0.00	0.00	0.00	0.00	3,500.00	0.00	3,500.00
<u>ADMINISTRATIVE COST</u>								
10-21-6202	ATTORNEY FEES	0.00	0.00	0.00	0.00	5,000.00	0.00	5,000.00
10-21-6205	AUDIT	0.00	0.00	0.00	0.00	7,464.00	0.00	7,464.00
10-21-6207	MEMBERSHIP DUES	0.00	0.00	0.00	0.00	250.00	0.00	250.00
10-21-6210	ANIMAL CONTROL	214.98	75.00	1,000.00	925.00	5,000.00	1,075.00	3,925.00
	TOTAL ADMINISTRATIVE COST	214.98	75.00	1,000.00	925.00	17,714.00	1,075.00	16,639.00
<u>OPERATING</u>								
10-21-6410	OFFICE SUPPLIES	6.12	14.23	0.98 (13.25)	500.00	15.21	484.79
10-21-6411	COPIES/PRINTING	0.00	10.00	10.57	0.57	250.00	20.57	229.43
10-21-6412	POSTAGE, FREIGHT & DELIVERY	19.40	2.06	10.48	8.42	600.00	12.54	587.46
10-21-6413	IT SYSTEM SUPPORT EXTRACO	351.81	351.19	351.18 (0.01)	4,400.00	702.37	3,697.63
10-21-6414	IT SYSTEM SUPPORT TYLER	0.00	0.00	0.00	0.00	1,900.00	0.00	1,900.00
10-21-6415	COMPUTER/SOFTWARE	0.00	0.00	0.00	0.00	5,134.00	0.00	5,134.00
10-21-6418	TELEPHONE SERVICES	93.51	78.32	78.32	0.00	950.00	156.64	793.36
10-21-6419	CELL PHONES/VEHICLE TRACKING	83.94	43.72	43.71 (0.01)	1,100.00	87.43	1,012.57
10-21-6420	INTERNET SERVICES	30.15	30.15	30.16	0.01	400.00	60.31	339.69
10-21-6421	ELEC-BUILDING	108.70	222.46	116.53 (105.93)	2,000.00	338.99	1,661.01
10-21-6422	OFFICE MACHINES LEASE	107.50	32.17	32.17	0.00	850.00	64.34	785.66
10-21-6425	OFFICE MACHINES-PROPERTY TAX	0.00	0.00	0.00	0.00	10.00	0.00	10.00
10-21-6427	SOCIAL PLATFORMS	0.00	36.89	0.00 (36.89)	400.00	36.89	363.11
	TOTAL OPERATING	801.13	821.19	674.10 (147.09)	18,494.00	1,495.29	16,998.71
<u>BUILDING MAIN.</u>								
10-21-6517	JANITORIAL	17.50	52.00	17.50 (34.50)	600.00	69.50	530.50
10-21-6518	BUILDING MAIN. & REPAIR	0.00	15.30	0.00 (15.30)	500.00	15.30	484.70

10 -GENERAL FUND

ACCT NO#	ACCOUNT NAME	PRIOR YEAR NOVEMBER ACTIVITY	CURRENT YEAR OCTOBER ACTIVITY	CURRENT YEAR NOVEMBER ACTIVITY	\$ CHANGE	BUDGET	YTD ACTUAL	BUDGET BAL.
10-21-6519	PROPERTY-LIABILITY INSURANCE	0.00	2,927.83	0.00	(2,927.83)	13,000.00	2,927.83	10,072.17
	TOTAL BUILDING MAIN.	17.50	2,995.13	17.50	(2,977.63)	14,100.00	3,012.63	11,087.37
<u>VEHICLES AND OTHER EXP.</u>								
10-21-6600	VEHICLES MAINTENANCE/REPAIR	0.00	0.00	0.00	0.00	500.00	0.00	500.00
10-21-6602	FUEL	25.46	122.68	97.99	(24.69)	1,500.00	220.67	1,279.33
10-21-6603	MINOR EQUIPMENT &SUPPLIES	0.00	0.00	0.00	0.00	100.00	0.00	100.00
10-21-6606	CLEAN UP	0.00	0.00	0.00	0.00	500.00	0.00	500.00
	TOTAL VEHICLES AND OTHER EXP.	25.46	122.68	97.99	(24.69)	2,600.00	220.67	2,379.33
TOTAL COMMUNITY DEVELOPMENT		1,079.07	8,722.08	6,419.23	(2,302.85)	112,905.00	15,141.31	97,763.69
MAINTENANCE								
=====								
<u>OFFICE PERSONNEL-SUPPORT</u>								
10-30-6001	HOURLY	6,652.24	4,995.34	4,844.57	(150.77)	64,666.00	9,839.91	54,826.09
10-30-6003	OVERTIME	287.96	162.20	13.86	(148.34)	2,500.00	176.06	2,323.94
10-30-6004	MEDICARE	89.97	62.15	58.02	(4.13)	938.00	120.17	817.83
10-30-6006	HEALTH INSURANCE	1,825.84	1,615.33	1,572.89	(42.44)	20,000.00	3,188.22	16,811.78
10-30-6007	DENTAL INSURANCE	55.90	44.29	42.81	(1.48)	600.00	87.10	512.90
10-30-6008	TMRS	399.76	390.94	368.27	(22.67)	5,258.00	759.21	4,498.79
10-30-6014	EFT/ACH FEE	20.00	11.58	19.91	8.33	160.00	31.49	128.51
	TOTAL OFFICE PERSONNEL-SUPPORT	9,331.67	7,281.83	6,920.33	(361.50)	94,122.00	14,202.16	79,919.84
<u>TRAVEL TRAINING UNIFORMS</u>								
10-30-6102	TRAINING	0.00	0.00	0.00	0.00	7,000.00	0.00	7,000.00
10-30-6107	UNIFORMS	0.00	70.01	0.00	(70.01)	750.00	70.01	679.99
	TOTAL TRAVEL TRAINING UNIFORMS	0.00	70.01	0.00	(70.01)	7,750.00	70.01	7,679.99
<u>ADMINISTRATIVE COST</u>								
10-30-6205	AUDIT	0.00	0.00	0.00	0.00	7,464.00	0.00	7,464.00
10-30-6207	MEMBERSHIP DUES	0.00	0.00	0.00	0.00	100.00	0.00	100.00
	TOTAL ADMINISTRATIVE COST	0.00	0.00	0.00	0.00	7,564.00	0.00	7,564.00
<u>OPERATING</u>								
10-30-6410	OFFICE SUPPLIES	0.00	23.36	22.76	(0.60)	50.00	46.12	3.88
10-30-6411	COPIES/PRINTING	0.00	10.00	10.57	0.57	250.00	20.57	229.43
10-30-6413	IT SYSTEM SUPPORT EXTRACO	351.81	351.19	351.18	(0.01)	4,400.00	702.37	3,697.63
10-30-6414	IT SYSTEM SUPPORT TYLER	0.00	0.00	0.00	0.00	1,900.00	0.00	1,900.00
10-30-6415	COMPUTER/SOFTWARE	0.00	0.00	0.00	0.00	5,134.00	0.00	5,134.00
10-30-6418	TELEPHONE SERVICES	0.00	78.32	78.32	0.00	950.00	156.64	793.36
10-30-6419	CELL PHONES/VEHICLE TRACKING	124.18	118.16	118.16	0.00	1,500.00	236.32	1,263.68
10-30-6420	INTERNET	18.99	18.99	19.00	0.01	228.00	37.99	190.01
10-30-6421	ELEC-BUILDING	98.46	181.43	129.94	(51.49)	2,000.00	311.37	1,688.63
10-30-6422	OFFICE MACHINES LEASE	0.00	32.17	32.17	0.00	850.00	64.34	785.66
10-30-6426	ROLL OFF EXPENSE	429.65	482.50	0.00	(482.50)	3,300.00	482.50	2,817.50
10-30-6427	SOCIAL PLATFORMS	56.78	36.89	0.00	(36.89)	400.00	36.89	363.11
	TOTAL OPERATING	1,079.87	1,333.01	762.10	(570.91)	20,962.00	2,095.11	18,866.89

10 -GENERAL FUND

ACCT NO#	ACCOUNT NAME	PRIOR YEAR NOVEMBER ACTIVITY	CURRENT YEAR OCTOBER ACTIVITY	CURRENT YEAR NOVEMBER ACTIVITY	\$ CHANGE	BUDGET	YTD ACTUAL	BUDGET BAL.
<u>BUILDING MAIN.</u>								
10-30-6517	JANITORIAL	0.00	52.00	15.99 (36.01)	600.00	67.99	532.01
10-30-6518	BUILDING MAIN. & REPAIR	0.00	16.89	58.42	41.53	300.00	75.31	224.69
10-30-6519	PROPERTY-LIABILITY INSURANCE	0.00	2,927.83	0.00 (2,927.83)	13,000.00	2,927.83	10,072.17
	TOTAL BUILDING MAIN.	0.00	2,996.72	74.41 (2,922.31)	13,900.00	3,071.13	10,828.87
<u>VEHICLES AND OTHER EXP.</u>								
10-30-6600	VEHICLES MAINTENANCE/REPAIR	27.99	1,361.64	391.04 (970.60)	4,000.00	1,752.68	2,247.32
10-30-6602	FUEL	473.74	745.37	614.41 (130.96)	8,000.00	1,359.78	6,640.22
10-30-6603	TOOLS & EQUIPMENT	238.53	1,125.51	63.54 (1,061.97)	2,000.00	1,189.05	810.95
10-30-6604	EQUIPMENT LEASE	0.00	527.57	0.00 (527.57)	500.00	527.57 (27.57)
10-30-6605	EQUIPMENT MAIN. & REPAIR	0.00	188.50	72.96 (115.54)	2,000.00	261.46	1,738.54
10-30-6606	MOWING/TREE TRIMMING EXPENSE	0.00	29.96	0.00 (29.96)	7,000.00	29.96	6,970.04
10-30-6609	STREET REPAIR	227.37	0.00	0.00	0.00	0.00	0.00	0.00
10-30-6610	FLOOD CULVERT CLEAN OUT	0.00	0.00	0.00	0.00	2,500.00	0.00	2,500.00
10-30-6611	BRIDGE REPAIRS/PARKING LOTS	0.00	0.00	0.00	0.00	1,500.00	0.00	1,500.00
	TOTAL VEHICLES AND OTHER EXP.	967.63	3,978.55	1,141.95 (2,836.60)	27,500.00	5,120.50	22,379.50
<u>MISCELLANEOUS</u>								
10-30-6914	FIXED ASSET PURCHASE #17	0.00	0.00	51,164.55	51,164.55	65,000.00	51,164.55	13,835.45
	TOTAL MISCELLANEOUS	0.00	0.00	51,164.55	51,164.55	65,000.00	51,164.55	13,835.45
<hr/>								
	TOTAL MAINTENANCE	11,379.17	15,660.12	60,063.34	44,403.22	236,798.00	75,723.46	161,074.54
COURT								
=====								
<u>OFFICE PERSONNEL-SUPPORT</u>								
10-40-6000	SALARIES	2,519.26	2,594.84	2,594.84	0.00	33,733.00	5,189.68	28,543.32
10-40-6001	HOURLY #18	3,606.77	2,006.18	3,128.43	1,122.25	43,156.00	5,134.61	38,021.39
10-40-6003	OVERTIME	0.00	0.00	0.00	0.00	1,000.00	0.00	1,000.00
10-40-6004	MEDICARE	88.26	66.52	82.79	16.27	1,115.00	149.31	965.69
10-40-6006	HEALTH INSURANCE	735.98	105.54	105.54	0.00	7,742.00	211.08	7,530.92
10-40-6007	DENTAL INSURANCE	31.88	4.78	4.78	0.00	352.00	9.56	342.44
10-40-6008	TMRS	207.74	152.07	237.13	85.06	3,509.00	389.20	3,119.80
10-40-6009	SOCIAL SECURITY	156.20	160.88	160.88	0.00	2,092.00	321.76	1,770.24
10-40-6014	EFT/ACH FEE	20.00	11.59	19.91	8.32	160.00	31.50	128.50
	TOTAL OFFICE PERSONNEL-SUPPORT	7,366.09	5,102.40	6,334.30	1,231.90	92,859.00	11,436.70	81,422.30
<u>TRAVEL TRAINING UNIFORMS</u>								
10-40-6102	TRAINING	0.00	0.00	0.00	0.00	750.00	0.00	750.00
10-40-6104	MILEAGE & VEHICLE REIMBURSE	205.83	0.00	114.38	114.38	1,600.00	114.38	1,485.62
10-40-6107	UNIFORMS	0.00	0.00	0.00	0.00	100.00	0.00	100.00
	TOTAL TRAVEL TRAINING UNIFORMS	205.83	0.00	114.38	114.38	2,450.00	114.38	2,335.62
<u>ADMINISTRATIVE COST</u>								
10-40-6202	ATTORNEY FEES #19	0.00	512.50	1,924.00	1,411.50	15,000.00	2,436.50	12,563.50
10-40-6205	AUDIT	0.00	0.00	0.00	0.00	7,464.00	0.00	7,464.00
10-40-6207	MEMBERSHIP DUES	0.00	0.00	0.00	0.00	350.00	0.00	350.00
	TOTAL ADMINISTRATIVE COST	0.00	512.50	1,924.00	1,411.50	22,814.00	2,436.50	20,377.50

PRIOR YEAR NOVEMBER	CURRENT YEAR OCTOBER	CURRENT YEAR NOVEMBER				
ACTIVITY	ACTIVITY	ACTIVITY	\$ CHANGE	BUDGET	YTD ACTUAL	BUDGET BAL.
25.57	20.35	30.17	9.82	2,500.00	50.52	2,449.48
0.00	10.00	10.57	0.57	250.00	20.57	229.43
60.78	130.63	115.06 (15.57)	1,200.00	245.69	954.31
351.80	351.18	351.19	0.01	4,400.00	702.37	3,697.63
0.00	0.00	0.00	0.00	1,900.00	0.00	1,900.00
0.00	95.61	0.00 (95.61)	5,134.00	95.61	5,038.39
0.00	0.00	0.00	0.00	100.00	0.00	100.00
93.51	78.32	78.32	0.00	950.00	156.64	793.36
30.15	30.16	30.15 (0.01)	500.00	60.31	439.69
108.70	222.48	116.52 (105.96)	2,000.00	339.00	1,661.00
107.50	32.17	32.17	0.00	850.00	64.34	785.66
0.00	0.00	0.00	0.00	10.00	0.00	10.00
<u>56.78</u>	<u>36.89</u>	<u>0.00 (</u>	<u>36.89)</u>	<u>400.00</u>	<u>36.89</u>	<u>363.11</u>
834.79	1,007.79	764.15 (243.64)	20,194.00	1,771.94	18,422.06
26.15	52.00	17.50 (34.50)	600.00	69.50	530.50
0.00	34.62	0.00 (34.62)	400.00	34.62	365.38
<u>0.00</u>	<u>2,927.83</u>	<u>0.00 (</u>	<u>2,927.83)</u>	<u>13,000.00</u>	<u>2,927.83</u>	<u>10,072.17</u>
26.15	3,014.45	17.50 (2,996.95)	14,000.00	3,031.95	10,968.05
0.00	1,420.02	1,374.23 (45.79)	45,000.00	2,794.25	42,205.75
0.00	0.00	0.00	0.00	3,500.00	0.00	3,500.00
0.00	0.00	0.00	0.00	1,000.00	0.00	1,000.00
<u>0.00</u>	<u>0.00</u>	<u>0.00</u>	<u>0.00</u>	<u>2,000.00</u>	<u>0.00</u>	<u>2,000.00</u>
0.00	1,420.02	1,374.23 (45.79)	51,500.00	2,794.25	48,705.75
8,432.86	11,057.16	10,528.56 (528.60)	203,817.00	21,585.72	182,231.28
65,674.11	205,379.36	121,436.65 (83,942.71)	2,235,703.00	326,816.01	1,908,886.99
19,944.15 (135,949.19) (48,283.72)	87,665.47	0.00 (184,232.91)	184,232.91

50 -WATER FUND

ACCT NO#	ACCOUNT NAME	PRIOR YEAR NOVEMBER ACTIVITY	CURRENT YEAR OCTOBER ACTIVITY	CURRENT YEAR NOVEMBER ACTIVITY	\$ CHANGE	BUDGET	YTD ACTUAL	BUDGET BAL.
REVENUES								
=====								
<u>FEES</u>								
50-00-5000	WATER SALES	154,353.10	168,012.36	158,939.52 (9,072.84)	1,900,000.00	326,951.88	1,573,048.12
50-00-5010	TAP FEES	0.00	8,250.00	13,750.00	5,500.00	100,000.00	22,000.00	78,000.00
50-00-5020	CONNECTION FEES	180.00	330.00	240.00 (90.00)	4,000.00	570.00	3,430.00
50-00-5030	RE-CONNECT FEE	90.00	420.00	510.00	90.00	4,500.00	930.00	3,570.00
50-00-5031	LATE FEES	2,100.00	5,070.00	2,700.00 (2,370.00)	35,000.00	7,770.00	27,230.00
50-00-5032	CSI-CUS SERV FEES	0.00	225.00	375.00	150.00	1,000.00	600.00	400.00
50-00-5040	RETURNED CHECK FEE	0.00	60.00	0.00 (60.00)	700.00	60.00	640.00
50-00-5050	VFD DONATIONS	129.00	124.00	124.00	0.00	1,500.00	248.00	1,252.00
50-00-5055	UTILITY RELIEF FUND DONATIONS	0.00	0.00	0.00	0.00	250.00	0.00	250.00
50-00-5060	FIXED ASSET SALES	0.00	0.00	0.00	0.00	5,000.00	0.00	5,000.00
50-00-5070	INSURANCE CLAIMS INCOME	0.00	0.00	0.00	0.00	500.00	0.00	500.00
50-00-5080	MISC. INCOME	0.00	0.00	0.00	0.00	1,000.00	0.00	1,000.00
50-00-5090	GARBAGE REVENUE	12,618.52	13,507.92	13,507.68 (0.24)	164,000.00	27,015.60	136,984.40
50-00-5095	TRANSFERS IN	<u>0.00</u>	<u>0.00</u>	<u>0.00</u>	<u>0.00</u>	<u>579,269.00</u>	<u>0.00</u>	<u>579,269.00</u>
	TOTAL FEES	169,470.62	195,999.28	190,146.20 (5,853.08)	2,796,719.00	386,145.48	2,410,573.52
<u>TAXES</u>								
50-00-5102	EFT-ACH FEE	<u>217.75</u>	<u>237.25</u>	<u>239.85</u>	<u>2.60</u>	<u>2,600.00</u>	<u>477.10</u>	<u>2,122.90</u>
	TOTAL TAXES	217.75	237.25	239.85	2.60	2,600.00	477.10	2,122.90
<u>OTHER FINANCING SOURCES</u>								
50-00-5902	INTEREST INCOME	<u>5,580.32</u>	<u>4,498.50</u>	<u>4,042.11 (</u>	<u>456.39)</u>	<u>66,000.00</u>	<u>8,540.61</u>	<u>57,459.39</u>
	TOTAL OTHER FINANCING SOURCES	5,580.32	4,498.50	4,042.11 (456.39)	66,000.00	8,540.61	57,459.39
<hr/>								
TOTAL REVENUES		175,268.69	200,735.03	194,428.16 (6,306.87)	2,865,319.00	395,163.19	2,470,155.81
EXPENDITURES								
=====								
WATER DEPT								
=====								
<u>OFFICE PERSONNEL-SUPPORT</u>								
50-00-6000	SALARIES #1	3,294.46	12,876.48	6,766.81 (6,109.67)	157,173.00	19,643.29	137,529.71
50-00-6001	HOURLY #2	16,264.95	24,752.23	19,755.88 (4,996.35)	235,321.00	44,508.11	190,812.89
50-00-6002	HOURLY-PART TIME	0.00	0.00	0.00	0.00	15,000.00	0.00	15,000.00
50-00-6003	OVERTIME	4,964.90	1,603.76	3,206.54	1,602.78	30,000.00	4,810.30	25,189.70
50-00-6004	MEDICARE	342.49	558.13	424.82 (133.31)	5,909.00	982.95	4,926.05
50-00-6005	ON CALL/MEETING PAY	200.00	400.00	470.00	70.00	6,040.00	870.00	5,170.00
50-00-6006	HEALTH INSURANCE	4,279.76	4,742.22	4,784.65	42.43	76,510.00	9,526.87	66,983.13
50-00-6007	DENTAL INSURANCE #2	147.36	201.42	192.11 (9.31)	2,900.00	393.53	2,506.47
50-00-6008	TMRS	1,344.52	3,004.12	2,289.07 (715.05)	31,910.00	5,293.19	26,616.81
50-00-6009	SOCIAL SECURITY	85.68	0.00	0.00	0.00	930.00	0.00	930.00
50-00-6014	EFT/ACH FEE	<u>20.01</u>	<u>11.59</u>	<u>19.92</u>	<u>8.33</u>	<u>160.00</u>	<u>31.51</u>	<u>128.49</u>
	TOTAL OFFICE PERSONNEL-SUPPORT	30,944.13	48,149.95	37,909.80 (10,240.15)	561,853.00	86,059.75	475,793.25

50 -WATER FUND

ACCT NO#	ACCOUNT NAME	PRIOR YEAR NOVEMBER ACTIVITY	CURRENT YEAR OCTOBER ACTIVITY	CURRENT YEAR NOVEMBER ACTIVITY	\$ CHANGE	BUDGET	YTD ACTUAL	BUDGET BAL.
<u>TRAVEL TRAINING UNIFORMS</u>								
50-00-6100	CONTRACT SERVICES& TEMP	0.00	0.00	0.00	0.00	5,000.00	0.00	5,000.00
50-00-6102	TRAINING	113.75	197.11	0.00 (197.11)	4,500.00	197.11	4,302.89
50-00-6104	MILEAGE & VEHICLE REIMBURSE	0.00	0.00	0.00	0.00	250.00	0.00	250.00
50-00-6106	DRUG TESTING/PHYSICAL	0.00	0.00	50.00	50.00	100.00	50.00	50.00
50-00-6107	UNIFORMS	499.87	169.96	69.97 (99.99)	1,500.00	239.93	1,260.07
50-00-6160	MISC EXPENSE WATER	<u>34.50</u>	<u>16.06</u>	<u>0.00</u> (<u>16.06</u>)	<u>2,500.00</u>	<u>16.06</u>	<u>2,483.94</u>
	TOTAL TRAVEL TRAINING UNIFORMS	648.12	383.13	119.97 (263.16)	13,850.00	503.10	13,346.90
<u>ADMINISTRATIVE COST</u>								
50-00-6202	ATTORNEY FEES #3	0.00	17,619.50	11,416.56 (6,202.94)	50,000.00	29,036.06	20,963.94
50-00-6203	ENGINEERING	0.00	0.00	0.00	0.00	5,000.00	0.00	5,000.00
50-00-6204	CONSULTING	0.00	450.21	0.00 (450.21)	5,000.00	450.21	4,549.79
50-00-6205	AUDIT	0.00	0.00	0.00	0.00	7,464.00	0.00	7,464.00
50-00-6207	MEMBERSHIPS & LICENSES	<u>0.00</u>	<u>25.00</u>	<u>0.00</u> (<u>25.00</u>)	<u>5,200.00</u>	<u>25.00</u>	<u>5,175.00</u>
	TOTAL ADMINISTRATIVE COST	0.00	18,094.71	11,416.56 (6,678.15)	72,664.00	29,511.27	43,152.73
<u>OPERATING</u>								
50-00-6410	OFFICE SUPPLIES	102.85	20.36	14.19 (6.17)	5,000.00	34.55	4,965.45
50-00-6411	COPIES/PRINTING	0.00	10.00	10.57	0.57	250.00	20.57	229.43
50-00-6412	POSTAGE, FREIGHT & DELIVERY	1,370.73	1,359.98	1,519.16	159.18	18,000.00	2,879.14	15,120.86
50-00-6413	IT SYSTEM SUPPORT EXTRACO	401.81	406.18	351.19 (54.99)	4,400.00	757.37	3,642.63
50-00-6414	IT SYSTEM SUPPORT TYLER	0.00	0.00	0.00	0.00	1,900.00	0.00	1,900.00
50-00-6415	COMPUTER/SOFTWARE	0.00	95.63	0.00 (95.63)	5,134.00	95.63	5,038.37
50-00-6416	ADVERTISING & LEGAL NOTICES	109.96	0.00	0.00	0.00	1,500.00	0.00	1,500.00
50-00-6418	TELEPHONE SERVICES	93.50	78.32	78.32	0.00	950.00	156.64	793.36
50-00-6419	CELL PHONES/VEHICLE TRACKING	242.63	230.58	287.66	57.08	3,000.00	518.24	2,481.76
50-00-6420	INTERNET SERVICES	49.15	49.16	49.14 (0.02)	700.00	98.30	601.70
50-00-6421	ELEC-BUILDING #4	108.71	222.47	116.53 (105.94)	2,100.00	339.00	1,761.00
50-00-6422	OFFICE MACHINES LEASE	197.50	32.17	32.17	0.00	850.00	64.34	785.66
50-00-6423	ELECTRICITY (HUDSON) #5	98.46	181.42	129.94 (51.48)	2,100.00	311.36	1,788.64
50-00-6425	OFFICE MACHINES-PROPERTY TAX	0.00	0.00	0.00	0.00	10.00	0.00	10.00
50-00-6427	SOCIAL PLATFORMS	<u>56.78</u>	<u>36.90</u>	<u>0.00</u> (<u>36.90</u>)	<u>400.00</u>	<u>36.90</u>	<u>363.10</u>
	TOTAL OPERATING	2,832.08	2,723.17	2,588.87 (134.30)	46,294.00	5,312.04	40,981.96
<u>BUILDING MAIN.</u>								
50-00-6517	JANITORIAL	26.15	52.00	33.49 (18.51)	600.00	85.49	514.51
50-00-6518	BUILDING MAIN. & REPAIR	0.00	34.62	58.42	23.80	1,000.00	93.04	906.96
50-00-6519	PROPERTY-LIABILITY INSURANCE	<u>0.00</u>	<u>2,927.84</u>	<u>0.00</u> (<u>2,927.84</u>)	<u>13,000.00</u>	<u>2,927.84</u>	<u>10,072.16</u>
	TOTAL BUILDING MAIN.	26.15	3,014.46	91.91 (2,922.55)	14,600.00	3,106.37	11,493.63
<u>VEHICLES AND OTHER EXP.</u>								
50-00-6600	VEHICLES MAINTENANCE/REPAIR #6	352.86	361.77	1,248.66	886.89	15,000.00	1,610.43	13,389.57
50-00-6601	CHEMICAL PURCHASES #7	1,720.00	1,030.00	2,260.00	1,230.00	20,000.00	3,290.00	16,710.00
50-00-6602	FUEL	1,320.52	1,300.20	1,260.31 (39.89)	25,000.00	2,560.51	22,439.49
50-00-6603	MINOR EQUIPMENT & SUPPLIES	0.00	125.00	0.00 (125.00)	2,000.00	125.00	1,875.00
50-00-6604	EQUIPMENT LEASE	0.00	0.00	0.00	0.00	1,000.00	0.00	1,000.00
50-00-6605	EQUIPMENT MAIN. & REPAIR #8	0.00	146.60	4,071.54	3,924.94	5,000.00	4,218.14	781.86
50-00-6608	VEHICLE & EQUIPMENT PURCHASES	0.00	0.00	0.00	0.00	1,000.00	0.00	1,000.00
50-00-6609	STORAGE TANK CLEANING AND MAIN	<u>0.00</u>	<u>0.00</u>	<u>0.00</u>	<u>0.00</u>	<u>238,433.00</u>	<u>0.00</u>	<u>238,433.00</u>
	TOTAL VEHICLES AND OTHER EXP.	3,393.38	2,963.57	8,840.51	5,876.94	307,433.00	11,804.08	295,628.92

BUDGET BAL.

PROFIT/ (LOSS)	38,711.84	32,706.13	(6,539.67)	(39,245.80)	0.00	26,166.46	(26,166.46)
----------------	-----------	-----------	-------------	--------------	------	-----------	--------------

CITY OF BRUCEVILLE-EDDY
REVENUES & DISBURSEMENTS
AS OF: NOVEMBER 30TH, 2025

51 -SEWER FUND

ACCT NO#	ACCOUNT NAME	PRIOR YEAR NOVEMBER ACTIVITY	CURRENT YEAR OCTOBER ACTIVITY	CURRENT YEAR NOVEMBER ACTIVITY	\$ CHANGE	BUDGET	YTD ACTUAL	BUDGET BAL.
REVENUES								
=====								
<u>FEES</u>								
51-00-5000	USDA FUND INCOME #1	1,974,000.00	0.00	637,743.07	637,743.07	4,500,000.00	637,743.07	3,862,256.93
51-00-5001	SEWER SALES	0.00	0.00	0.00	0.00	374,158.00	0.00	374,158.00
51-00-5095	TRANSFERS IN	0.00	0.00	0.00	0.00	83,157.00	0.00	83,157.00
	TOTAL FEES	1,974,000.00	0.00	637,743.07	637,743.07	4,957,315.00	637,743.07	4,319,571.93
<u>TAXES</u>								
	TOTAL REVENUES	1,974,000.00	0.00	637,743.07	637,743.07	4,957,315.00	637,743.07	4,319,571.93
EXPENDITURES								
=====								
SEWER DEPT								
=====								
<u>OFFICE PERSONNEL-SUPPORT</u>								
51-00-6001	HOURLY #2	0.00	0.00	2,010.40	2,010.40	48,119.00	2,010.40	46,108.60
51-00-6003	OVERTIME	0.00	0.00	0.00	0.00	1,000.00	0.00	1,000.00
51-00-6004	MEDICARE	0.00	0.00	29.15	29.15	698.00	29.15	668.85
51-00-6006	HEALTH INSURANCE	0.00	0.00	0.00	0.00	7,742.00	0.00	7,742.00
51-00-6007	DENTAL INSURANCE	0.00	0.00	0.00	0.00	351.00	0.00	351.00
51-00-6008	TMRS	0.00	0.00	152.39	152.39	6,092.00	152.39	5,939.61
	TOTAL OFFICE PERSONNEL-SUPPORT	0.00	0.00	2,191.94	2,191.94	64,002.00	2,191.94	61,810.06
<u>TRAVEL TRAINING UNIFORMS</u>								
51-00-6102	TRAINING	0.00	0.00	0.00	0.00	1,000.00	0.00	1,000.00
51-00-6160	MISC EXPENSE SEWER #3	0.00	0.00	2,163.00	2,163.00	2,000.00	2,163.00	(163.00)
	TOTAL TRAVEL TRAINING UNIFORMS	0.00	0.00	2,163.00	2,163.00	3,000.00	2,163.00	837.00
<u>ADMINISTRATIVE COST</u>								
51-00-6202	ATTORNEY FEES #4	0.00	1,185.50	1,412.00	226.50	25,000.00	2,597.50	22,402.50
51-00-6203	ENGINEERING #5	40,905.00	20,460.00	18,135.00	(2,325.00)	109,650.00	38,595.00	71,055.00
51-00-6204	CONSULTING	0.00	0.00	0.00	0.00	5,000.00	0.00	5,000.00
51-00-6205	AUDIT	0.00	0.00	0.00	0.00	7,464.00	0.00	7,464.00
51-00-6207	MEMBERSHIPS & LICENSES	0.00	0.00	0.00	0.00	500.00	0.00	500.00
	TOTAL ADMINISTRATIVE COST	40,905.00	21,645.50	19,547.00	(2,098.50)	147,614.00	41,192.50	106,421.50
<u>OPERATING</u>								
51-00-6410	OFFICE SUPPLIES	0.00	0.00	0.00	0.00	500.00	0.00	500.00
51-00-6411	COPIES/PRINTING	0.00	0.00	0.00	0.00	500.00	0.00	500.00
51-00-6412	POSTAGE, FREIGHT & DELIVERY	3.45	0.00	0.00	0.00	500.00	0.00	500.00
51-00-6416	ADVERTISING & LEGAL NOTICES	0.00	0.00	0.00	0.00	1,000.00	0.00	1,000.00
51-00-6419	CELL PHONES	0.00	0.00	0.00	0.00	150.00	0.00	150.00
51-00-6421	ELEC-OPERATIONS	0.00	0.00	0.00	0.00	50,000.00	0.00	50,000.00
51-00-6422	OFFICE MACHINES LEASE	107.50	0.00	0.00	0.00	0.00	0.00	0.00
	TOTAL OPERATING	110.95	0.00	0.00	0.00	52,650.00	0.00	52,650.00

51 -SEWER FUND

ACCT NO#	ACCOUNT NAME	PRIOR YEAR NOVEMBER ACTIVITY	CURRENT YEAR OCTOBER ACTIVITY	CURRENT YEAR NOVEMBER ACTIVITY	\$ CHANGE	BUDGET	YTD ACTUAL	BUDGET BAL.
<u>BUILDING MAIN.</u>								
<u>VEHICLES AND OTHER EXP.</u>								
51-00-6605	EQUIPMENT MAIN. & REPAIR	0.00	0.00	0.00	0.00	10,000.00	0.00	10,000.00
	TOTAL VEHICLES AND OTHER EXP.	0.00	0.00	0.00	0.00	10,000.00	0.00	10,000.00
<u>OTHER EXPENSES</u>								
51-00-6682	COMPREHENSIVE SEWER PROJECTS #6	1,297,609.73	617,283.07	382,836.22	(234,446.85)	4,338,000.00	1,000,119.29	3,337,880.71
	TOTAL OTHER EXPENSES	1,297,609.73	617,283.07	382,836.22	(234,446.85)	4,338,000.00	1,000,119.29	3,337,880.71
<u>DEPARTMENTAL EXPENSES</u>								
51-00-6703	FITTINGS AND SUPPLIES	0.00	1,850.00	0.00	(1,850.00)	5,000.00	1,850.00	3,150.00
51-00-6713	TCEQ PUBLIC WW SYSTEM PERMIT	0.00	2,434.24	0.00	(2,434.24)	2,500.00	2,434.24	65.76
51-00-6716	SEWER SAMPLE TEST	0.00	0.00	0.00	0.00	5,000.00	0.00	5,000.00
	TOTAL DEPARTMENTAL EXPENSES	0.00	4,284.24	0.00	(4,284.24)	12,500.00	4,284.24	8,215.76
<u>MISCELLANEOUS</u>								
51-00-6900	PRINCIPAL PAYMENT DEBT	0.00	0.00	0.00	0.00	37,000.00	0.00	37,000.00
51-00-6901	INTEREST PAYMENT DEBT	0.00	0.00	0.00	0.00	292,549.00	0.00	292,549.00
	TOTAL MISCELLANEOUS	0.00	0.00	0.00	0.00	329,549.00	0.00	329,549.00
<u>TOTAL SEWER DEPT</u>								
		1,338,625.68	643,212.81	406,738.16	(236,474.65)	4,957,315.00	1,049,950.97	3,907,364.03
<u>TOTAL EXPENDITURES</u>								
		1,338,625.68	643,212.81	406,738.16	(236,474.65)	4,957,315.00	1,049,950.97	3,907,364.03
<u>PROFIT/(LOSS)</u>								
		635,374.32	(643,212.81)	231,004.91	874,217.72	0.00	(412,207.90)	412,207.90

80 -ST MAINT./REPAIR S&U FUND

ACCT NO#	ACCOUNT NAME	PRIOR YEAR NOVEMBER ACTIVITY	CURRENT YEAR OCTOBER ACTIVITY	CURRENT YEAR NOVEMBER ACTIVITY	\$ CHANGE	BUDGET	YTD ACTUAL	BUDGET BAL.
REVENUES								
=====								
FEES								
80-00-5095	TRANSFERS IN	0.00	0.00	0.00	0.00	12,704.00	0.00	12,704.00
	TOTAL FEES	0.00	0.00	0.00	0.00	12,704.00	0.00	12,704.00
TAXES								
80-00-5101	SALES TAX REVENUE	3,948.05	3,242.49	3,296.67	54.18	47,296.00	6,539.16	40,756.84
	TOTAL TAXES	3,948.05	3,242.49	3,296.67	54.18	47,296.00	6,539.16	40,756.84
TOTAL REVENUES								
		3,948.05	3,242.49	3,296.67	54.18	60,000.00	6,539.16	53,460.84
EXPENDITURES								
=====								
ST.MAINT/REPAIR S&U DEPT								
=====								
VEHICLES AND OTHER EXP.								
80-00-6609	STREET REPAIR	0.00	8,951.64	0.00	(8,951.64)	60,000.00	8,951.64	51,048.36
	TOTAL VEHICLES AND OTHER EXP.	0.00	8,951.64	0.00	(8,951.64)	60,000.00	8,951.64	51,048.36
TOTAL ST.MAINT/REPAIR S&U DEPT								
		0.00	8,951.64	0.00	(8,951.64)	60,000.00	8,951.64	51,048.36
TOTAL EXPENDITURES								
		0.00	8,951.64	0.00	(8,951.64)	60,000.00	8,951.64	51,048.36
PROFIT/(LOSS)								
		3,948.05	(5,709.15)	3,296.67	9,005.82	0.00	(2,412.48)	2,412.48

[illegible]

Balance Sheet

Comparative:

Month to Date

November 2025

CITY OF BRUCEVILLE-EDDY
MONTH TO DATE BALANCE SHEET
AS OF: NOVEMBER 30TH, 2025

10 -GENERAL FUND

ACCT NO#	ACCOUNT NAME	OCTOBER ACTIVITY	NOVEMBER ACTIVITY	\$ CHANGE	% CHANGE
<u>ASSETS</u>					
10-00-1000	MOODY GENERAL CHECKING	17,978.65 (22,426.86) (40,405.51)	224.74-
10-00-1001	MRLA PROPERTY TAX	(40,009.79) (7,235.54)	32,774.25	81.92-
10-00-1003	MUNICIPAL COURT TECH/BUILDING	1,934.30	0.00 (1,934.30)	100.00-
10-00-1008	MRLA INVESTMENT	(120,541.94)	3,814.14	124,356.08	103.16-
10-00-1011	IRS ASSET FORFEITURE INVESTMNT	387.69	348.38 (39.31)	10.14-
10-00-1750	DUE FROM WATER FUND	34.23 (350.13) (384.36)	1,122.87-
10-00-1751	DUE FROM SEWER FUND	0.00	2,191.94	2,191.94	0.00
10-00-1753	DUE FROM MAINT/REPAIR TAX FUND	<u>8,951.64</u>	<u>0.00</u>	<u>(8,951.64)</u>	<u>100.00-</u>
TOTAL ASSETS		(131,265.22) (23,658.07)	107,607.15	81.98-
		=====	=====	=====	=====
<u>LIABILITIES</u>					
10-00-2000	ACCOUNTS PAYABLE	(1,213.66)	17,806.50	19,020.16	1,567.17-
10-00-2010	STATE COMP FINES PAYABLE	5,813.93	6,551.08	737.15	12.68
10-00-2013	OMNI COURT LIABILITY	84.00	84.00	0.00	0.00
10-00-2015	COURT BONDS	0.00	184.00	184.00	0.00
10-00-2121	LIAB ALL INSURANCE SHRT/OVER	<u>(0.30)</u>	<u>0.07</u>	<u>0.37</u>	<u>123.33-</u>
TOTAL LIABILITIES		4,683.97	24,625.65	19,941.68	425.74
<u>FUND EQUITY</u>					
TOTAL REVENUES		69,430.17	73,152.93	3,722.76	5.36
TOTAL EXPENDITURES		<u>(205,379.36)</u>	<u>(121,436.65)</u>	<u>83,942.71</u>	<u>40.87-</u>
TOTAL FUND EQUITY		(135,949.19) (48,283.72)	87,665.47	64.48-
		=====	=====	=====	=====
TOTAL LIABILITIES & EQUITY		(131,265.22) (23,658.07)	107,607.15	81.98-
		=====	=====	=====	=====
** OUT OF BALANCE **		0.00	0.00	0.00	81.98-

CITY OF BRUCEVILLE-EDDY
MONTH TO DATE BALANCE SHEET
AS OF: NOVEMBER 30TH, 2025

50 -WATER FUND

ACCT NO#	ACCOUNT NAME	OCTOBER ACTIVITY	NOVEMBER ACTIVITY	\$ CHANGE	% CHANGE
<u>ASSETS</u>					
50-00-1000	MOODY BANK CKING WATER SUPPLY	2,643.47	40,594.39	37,950.92	1,435.65
50-00-1001	SECURITY DEPOSIT	3,200.00	2,741.66	(458.34)	14.32-
50-00-1002	#729 CD INVESTMENT ACCT. CDAR	188.42	169.30	(19.12)	10.15-
50-00-1008	2013 INT & SINKING FUND	21,945.00	21,945.00	0.00	0.00
50-00-1012	#166 IMP REV BOND INVST ACCT	514.25	462.09	(52.16)	10.14-
50-00-1016	2015 INT & SINKING FUND	3,720.00	3,720.00	0.00	0.00
50-00-1017	#522 COBE WATER INVESTMENT	3,795.83	3,410.72	(385.11)	10.15-
50-00-1020	WATER RECEIVABLES	(4,465.23)	(6,360.41)	(1,895.18)	42.44
50-00-1021	RECEIVABLES NSF CHECKS	<u>174.55</u>	<u>(174.55)</u>	<u>(349.10)</u>	<u>200.00-</u>
	TOTAL ASSETS	31,716.29	66,508.20	34,791.91	109.70
		=====	=====	=====	=====
<u>LIABILITIES</u>					
50-00-2000	ACCOUNTS PAYABLE	2,275.67	77,373.00	75,097.33	3,300.01
50-00-2111	METER STUDY ENGINEER	770.00	(200.00)	(970.00)	125.97-
50-00-2113	UNEARNED DEPOSITS	1,400.00	(200.00)	(1,600.00)	114.29-
50-00-2710	DUE TO GENERAL FUND	34.23	(350.13)	(384.36)	1,122.87-
50-00-2751	DUE TO SEWER FUND	<u>(5,469.74)</u>	<u>(3,575.00)</u>	<u>1,894.74</u>	<u>34.64-</u>
	TOTAL LIABILITIES	(989.84)	73,047.87	74,037.71	7,479.77-
<u>FUND EQUITY</u>					
	TOTAL REVENUES	200,735.03	194,428.16	(6,306.87)	3.14-
	TOTAL EXPENDITURES	<u>(168,028.90)</u>	<u>(200,967.83)</u>	<u>(32,938.93)</u>	<u>19.60</u>
	TOTAL FUND EQUITY	32,706.13	(6,539.67)	(39,245.80)	120.00-
		=====	=====	=====	=====
	TOTAL LIABILITIES & EQUITY	31,716.29	66,508.20	34,791.91	109.70
		=====	=====	=====	=====
	** OUT OF BALANCE **	0.00	0.00	0.00	109.70

CITY OF BRUCEVILLE-EDDY
MONTH TO DATE BALANCE SHEET
AS OF: NOVEMBER 30TH, 2025

51 -SEWER FUND

ACCT NO#	ACCOUNT NAME	OCTOBER ACTIVITY	NOVEMBER ACTIVITY	\$ CHANGE	% CHANGE
<hr/>					
<u>ASSETS</u>		<hr/>	<hr/>	<hr/>	<hr/>
		=====	=====	=====	=====
 <u>LIABILITIES</u>					
51-00-2000	ACCOUNTS PAYABLE	637,743.07	(236,771.85)	(874,514.92)	137.13-
51-00-2710	DUE TO GENERAL FUND	0.00	2,191.94	2,191.94	0.00
51-00-2750	DUE TO WATER FUND	<u>5,469.74</u>	<u>3,575.00</u>	(<u>1,894.74</u>)	<u>34.64-</u>
	TOTAL LIABILITIES	643,212.81	(231,004.91)	(874,217.72)	135.91-
 <u>FUND EQUITY</u>					
	TOTAL REVENUES	0.00	637,743.07	637,743.07	0.00
	TOTAL EXPENDITURES	(<u>643,212.81</u>)	(<u>406,738.16</u>)	<u>236,474.65</u>	<u>36.76-</u>
	TOTAL FUND EQUITY	(643,212.81)	231,004.91	874,217.72	135.91-
		<hr/>	<hr/>	<hr/>	<hr/>
		=====	=====	=====	=====

CITY OF BRUCEVILLE-EDDY
MONTH TO DATE BALANCE SHEET
AS OF: NOVEMBER 30TH, 2025

60 -ECONOMIC DEVELOPMENT FUND

ACCT NO#	ACCOUNT NAME	OCTOBER ACTIVITY	NOVEMBER ACTIVITY	\$ CHANGE	% CHANGE
<hr/>					
<u>ASSETS</u>					
60-00-1000	ECONOMIC DEV. SALES & USE TAX	<u>3,242.49</u>	<u>3,296.67</u>	<u>54.18</u>	<u>1.67</u>
	TOTAL ASSETS	<u>3,242.49</u>	<u>3,296.67</u>	<u>54.18</u>	<u>1.67</u>
		=====	=====	=====	=====
<u>LIABILITIES</u>					
<hr/>					
<u>FUND EQUITY</u>					
	TOTAL REVENUES	<u>3,242.49</u>	<u>3,296.67</u>	<u>54.18</u>	<u>1.67</u>
	TOTAL FUND EQUITY	<u>3,242.49</u>	<u>3,296.67</u>	<u>54.18</u>	<u>1.67</u>
		=====	=====	=====	=====
	TOTAL LIABILITIES & EQUITY	<u>3,242.49</u>	<u>3,296.67</u>	<u>54.18</u>	<u>1.67</u>
		=====	=====	=====	=====
	** OUT OF BALANCE **	0.00	0.00	0.00	1.67

CITY OF BRUCEVILLE-EDDY
MONTH TO DATE BALANCE SHEET
AS OF: NOVEMBER 30TH, 2025

80 -ST MAINT./REPAIR S&U FUND

ACCT NO#	ACCOUNT NAME	OCTOBER ACTIVITY	NOVEMBER ACTIVITY	\$ CHANGE	% CHANGE
<hr/>					
<u>ASSETS</u>					
80-00-1000	ST MAINT/REPAIR S&U TAX FUND	<u>3,242.49</u>	<u>3,296.67</u>	<u>54.18</u>	<u>1.67</u>
	TOTAL ASSETS	<u>3,242.49</u>	<u>3,296.67</u>	<u>54.18</u>	<u>1.67</u>
		=====	=====	=====	=====
<u>LIABILITIES</u>					
80-00-2710	DUE TO GENERAL FUND	<u>8,951.64</u>	<u>0.00</u>	<u>(8,951.64)</u>	<u>100.00-</u>
	TOTAL LIABILITIES	<u>8,951.64</u>	<u>0.00</u>	<u>(8,951.64)</u>	<u>100.00-</u>
<u>FUND EQUITY</u>					
	TOTAL REVENUES	<u>3,242.49</u>	<u>3,296.67</u>	<u>54.18</u>	<u>1.67</u>
	TOTAL EXPENDITURES	<u>(8,951.64)</u>	<u>0.00</u>	<u>8,951.64</u>	<u>100.00-</u>
	TOTAL FUND EQUITY	<u>(5,709.15)</u>	<u>3,296.67</u>	<u>9,005.82</u>	<u>157.74-</u>
		=====	=====	=====	=====
	TOTAL LIABILITIES & EQUITY	<u>3,242.49</u>	<u>3,296.67</u>	<u>54.18</u>	<u>1.67</u>
		=====	=====	=====	=====
	** OUT OF BALANCE **	<u>0.00</u>	<u>0.00</u>	<u>0.00</u>	<u>1.67</u>

CITY OF BRUCEVILLE-EDDY
MONTH TO DATE BALANCE SHEET
AS OF: NOVEMBER 30TH, 2025

85 -HOTEL OCCUPANCY TAX

ACCT NO#	ACCOUNT NAME	OCTOBER ACTIVITY	NOVEMBER ACTIVITY	\$ CHANGE	% CHANGE
<hr/>					
<u>ASSETS</u>		_____	_____	_____	_____
		=====	=====	=====	=====
<u>FUND EQUITY</u>		_____	_____	_____	_____
		_____	_____	_____	_____
		=====	=====	=====	=====

Balance Sheet

Comparative:

Year to Date

November 2025

AS OF: NOVEMBER 30TH, 2025

10 -GENERAL FUND

ACCT NO#	ACCOUNT NAME	2024-2025 BALANCE	2025-2026 BALANCE	\$ CHANGE	% CHANGE
<u>ASSETS</u>					
10-00-1000	MOODY GENERAL CHECKING	128,436.98	96,232.31	(32,204.67)	25.07-
10-00-1001	MRLA PROPERTY TAX	83,288.02	18,135.34	(65,152.68)	78.23-
10-00-1003	MUNICIPAL COURT TECH/BUILDING	4,332.92	7,632.94	3,300.02	76.16
10-00-1007	ASSET FORFEITURE	81.77	81.77	0.00	0.00
10-00-1008	MRLA INVESTMENT	2,713,149.61	1,533,550.84	(1,179,598.77)	43.48-
10-00-1010	IRS TREASURY ASSET FORFEITURE	27.09	27.09	0.00	0.00
10-00-1011	IRS ASSET FORFEITURE INVESTMNT	144,488.08	140,088.45	(4,399.63)	3.04-
10-00-1200	PROPERTY TAX RECEIVABLE	49,802.74	49,802.74	0.00	0.00
10-00-1206	ALLOWANCE FOR DOUBTFUL ACCTS	(30,231.75)	(30,231.75)	0.00	0.00
10-00-1750	DUE FROM WATER FUND	72,332.23	41,235.13	(31,097.10)	42.99-
10-00-1751	DUE FROM SEWER FUND	1,695.75	4,005.21	2,309.46	136.19
10-00-1753	DUE FROM MAINT/REPAIR TAX FUND	<u>0.00</u>	<u>8,951.64</u>	<u>8,951.64</u>	<u>0.00</u>
	TOTAL ASSETS	3,167,403.44	1,869,511.71	(1,297,891.73)	40.98-
		=====	=====	=====	=====
<u>LIABILITIES</u>					
10-00-2000	ACCOUNTS PAYABLE	(21,957.40)	6,674.45	28,631.85	130.40-
10-00-2010	STATE COMP FINES PAYABLE	58,267.11	61,433.35	3,166.24	5.43
10-00-2013	OMNI COURT LIABILITY	131.20	(36.80)	(168.00)	128.05-
10-00-2014	MVBA	595.23	906.77	311.54	52.34
10-00-2015	COURT BONDS	244.20	1,491.73	1,247.53	510.86
10-00-2111	ENGINEER INVOICE-PLATTING	617.50	617.50	0.00	0.00
10-00-2120	HEALTH INSURANCE PLAN SWHP	3,703.01	3,703.01	0.00	0.00
10-00-2121	LIAB ALL INSURANCE SHRT/OVER	2,124.97	2,125.70	0.73	0.03
10-00-2122	DENTAL VISION ADD'L PLAN	39.20	39.20	0.00	0.00
10-00-2123	LIBERTY NATIONAL LIFE	142.02	142.02	0.00	0.00
10-00-2127	INSURANCE CLAIMS	525.94	525.94	0.00	0.00
10-00-2500	DEFERRED LEASE INCOME	10,712.00	10,712.00	0.00	0.00
10-00-2600	DEFERRED PROPERTY TAX REVENUE	<u>19,570.99</u>	<u>19,570.99</u>	<u>0.00</u>	<u>0.00</u>
	TOTAL LIABILITIES	74,715.97	107,905.86	33,189.89	44.42
<u>FUND EQUITY</u>					
10-00-3000	FUND BALANCE	2,914,364.68	1,780,562.15	(1,133,802.53)	38.90-
10-00-3001	CHILD SAFETY RESTRICTED FB	8,924.58	8,924.58	0.00	0.00
10-00-3002	MUNICIPAL COURT TECH/BLDG FUND	716.72	716.72	0.00	0.00
10-00-3003	ASSET FORFEITURE FUND	155,635.31	155,635.31	0.00	0.00
	TOTAL REVENUES	168,062.39	142,583.10	(25,479.29)	15.16-
	TOTAL EXPENDITURES	(<u>155,016.21</u>)	(<u>326,816.01</u>)	(<u>171,799.80</u>)	<u>110.83</u>
	TOTAL FUND EQUITY	3,092,687.47	1,761,605.85	(1,331,081.62)	43.04-
		=====	=====	=====	=====
	TOTAL LIABILITIES & EQUITY	3,167,403.44	1,869,511.71	(1,297,891.73)	40.98-
		=====	=====	=====	=====
	** OUT OF BALANCE **	0.00	0.00	0.00	40.98-

AS OF: NOVEMBER 30TH, 2025

50 -WATER FUND

ACCT NO#	ACCOUNT NAME	2024-2025 BALANCE	2025-2026 BALANCE	\$ CHANGE	% CHANGE
<u>ASSETS</u>					
50-00-1000	MOODY BANK CKING WATER SUPPLY	262,370.90	152,825.21	(109,545.69)	41.75-
50-00-1001	SECURITY DEPOSIT	55,618.07	62,676.54	7,058.47	12.69
50-00-1002	#729 CD INVESTMENT ACCT. CDAR	65,663.22	68,077.72	2,414.50	3.68
50-00-1003	UTILITY BILL RELIEF FUND	622.40	(4.97)	(627.37)	100.80-
50-00-1004	2011 IMPROV-INT & SINKING FUND	12,591.98	805.52	(11,786.46)	93.60-
50-00-1005	PETTY CASH	200.00	200.00	0.00	0.00
50-00-1006	2011 IMPRV RVN BOND RESRV FUND	71,749.37	71,928.92	179.55	0.25
50-00-1008	2013 INT & SINKING FUND	25,931.16	44,776.71	18,845.55	72.68
50-00-1009	2013 IMPROVEMNT REV BOND RESRV	5,126.16	5,139.00	12.84	0.25
50-00-1012	#166 IMP REV BOND INVST ACCT	179,222.59	185,813.00	6,590.41	3.68
50-00-1013	2011 REFUND REV RESERVE BOND	38,032.36	38,127.56	95.20	0.25
50-00-1014	2011 INT & SINKING FUND	6,387.37	764.59	(5,622.78)	88.03-
50-00-1016	2015 INT & SINKING FUND	7,826.78	8,208.23	381.45	4.87
50-00-1017	#522 COBE WATER INVESTMENT	1,568,452.70	1,371,350.43	(197,102.27)	12.57-
50-00-1018	BAD DEBT ALLOWANCES	(2,135.18)	2,379.27	4,514.45	211.43-
50-00-1020	WATER RECEIVABLES	157,920.18	170,921.00	13,000.82	8.23
50-00-1021	RECEIVABLES NSF CHECKS	(137.77)	(90.32)	47.45	34.44-
50-00-1022	TAP FEE RECEIVABLES	2,750.00	103.33	(2,646.67)	96.24-
50-00-1023	DEFFERRED OUTFLOW CONTRIBUTION	14,099.00	14,099.00	0.00	0.00
50-00-1024	DEFFERRED OUTFLOW INVEST. EXP	(1,393.00)	(1,393.00)	0.00	0.00
50-00-1025	DEFERRED OUTFLOW ACTUAL EXP	36,765.00	36,765.00	0.00	0.00
50-00-1026	DEFERRED OUTFLOW AMORTIZATION	30,511.00	30,511.00	0.00	0.00
50-00-1027	DEFFERRED OUTFLOW OF RESOURCES	563.00	563.00	0.00	0.00
50-00-1028	DEF. OUTFLOW-ACTUAL VS ASSUMPT	3,352.00	3,352.00	0.00	0.00
50-00-1029	NET PENSION ASSESTS	26,896.00	26,896.00	0.00	0.00
50-00-1030	TANK IMPROVEMENTS	1,133,424.22	1,133,424.22	0.00	0.00
50-00-1031	EQUIPMENT	817,808.67	817,808.67	0.00	0.00
50-00-1032	AUTOMOBILES	212,083.67	212,083.67	0.00	0.00
50-00-1033	OFFICE EQUIPMENT	64,029.02	64,029.02	0.00	0.00
50-00-1034	A/D SYSTEM IMPROVEMENTS	1,432,726.17	1,432,726.17	0.00	0.00
50-00-1035	CONSTRUCTION IN PROGRESS	1,077,085.73	1,077,085.73	0.00	0.00
50-00-1036	LAND	465,980.19	465,980.19	0.00	0.00
50-00-1037	PROPERTY EASMENTS	10,281.71	10,281.71	0.00	0.00
50-00-1038	MUNICIPAL BUILDING	115,643.69	115,643.69	0.00	0.00
50-00-1039	WATER SYSTEM	3,650,949.08	3,650,949.08	0.00	0.00
50-00-1040	MAINTENANCE BUILDING	69,469.37	69,469.37	0.00	0.00
50-00-1041	A/D WATER FACILITIES	(3,771,824.49)	(3,771,824.49)	0.00	0.00
50-00-1042	A/D BUILDING AND IMPROVEMENT	(138,854.94)	(138,854.94)	0.00	0.00
50-00-1043	A/D EQUIPMENT AND FURNTURE	(636,382.67)	(636,382.67)	0.00	0.00
50-00-1044	CASH DRAWER	300.00	300.00	0.00	0.00
50-00-1100	PETTY CASH:1100 DONATIONS	<u>200.00</u>	<u>200.00</u>	<u>0.00</u>	<u>0.00</u>
TOTAL ASSETS		7,071,904.71	6,797,714.16	(274,190.55)	3.88-
		=====	=====	=====	=====

AS OF: NOVEMBER 30TH, 2025

50 -WATER FUND

ACCT NO#	ACCOUNT NAME	2024-2025 BALANCE	2025-2026 BALANCE	\$ CHANGE	% CHANGE
<u>LIABILITIES</u>					
50-00-2000	ACCOUNTS PAYABLE	68,961.45	152,739.42	83,777.97	121.49
50-00-2001	NET OPEB ASSET LIABILITY	18,383.00	18,383.00	0.00	0.00
50-00-2006	VACATION PAYABLE	12,867.80	12,867.80	0.00	0.00
50-00-2007	DEFERRED INFLOWS OF RESOURCES	6,905.00	6,905.00	0.00	0.00
50-00-2008	DEFERRED INFLOWS OF EXPECTED R	341.00	341.00	0.00	0.00
50-00-2009	DEF.INFLOW-PRJECTED VS ACTUAL	41,905.00	41,905.00	0.00	0.00
50-00-2105	TMRS PAYABLE	1,278.23	1,278.23	0.00	0.00
50-00-2110	PRE-PAID LEGAL	(0.01)	(0.01)	0.00	0.00
50-00-2111	METER STUDY ENGINEER	6,682.04	6,218.04	(464.00)	6.94-
50-00-2113	UNEARNED DEPOSITS	50,756.76	54,518.60	3,761.84	7.41
50-00-2115	REV REFUNDING BONDS CURRENT DU	35,000.00	35,000.00	0.00	0.00
50-00-2117	2013 IMRPOVE BOND CURRENT DUE	118,000.00	118,000.00	0.00	0.00
50-00-2118	2013 IMPROVEMENT BOND	730,000.00	730,000.00	0.00	0.00
50-00-2120	HEALTH INSURANCE PLAN SWHP	(267.32)	(267.32)	0.00	0.00
50-00-2122	DENTAL VISION ADD'L PLAN	(14.18)	(14.18)	0.00	0.00
50-00-2126	REV BOND SERIES 2011 CURRENT	70,000.00	70,000.00	0.00	0.00
50-00-2127	INSURANCE CLAIMS	2,425.70	2,425.70	0.00	0.00
50-00-2200	CREEKSIDE RANCH DEVELOPMENT	1,666.15	1,666.15	0.00	0.00
50-00-2550	2015 REVENUE BOND	195,000.00	195,000.00	0.00	0.00
50-00-2551	2015 REVENUE BOND CURRENT DUE	36,000.00	36,000.00	0.00	0.00
50-00-2552	CAPTL GOVT-WTR METER-CURRENT	103,657.74	103,657.74	0.00	0.00
50-00-2710	DUE TO GENERAL FUND	72,332.23	41,235.13	(31,097.10)	42.99-
50-00-2751	DUE TO SEWER FUND	(952,880.78)	(1,174,666.55)	(221,785.77)	23.28
50-00-2800	OVER/SHORT	(<u>16.05</u>)	(<u>16.05</u>)	<u>0.00</u>	<u>0.00</u>
	TOTAL LIABILITIES	618,983.76	453,176.70	(165,807.06)	26.79-
<u>FUND EQUITY</u>					
50-00-3000	FUND BALANCE	6,324,786.12	6,318,371.00	(6,415.12)	0.10-
	TOTAL REVENUES	390,043.43	395,163.19	5,119.76	1.31
	TOTAL EXPENDITURES	(<u>261,908.60</u>)	(<u>368,996.73</u>)	(<u>107,088.13</u>)	<u>40.89</u>
	TOTAL FUND EQUITY	6,452,920.95	6,344,537.46	(108,383.49)	1.68-
		=====	=====	=====	=====
	TOTAL LIABILITIES & EQUITY	7,071,904.71	6,797,714.16	(274,190.55)	3.88-
		=====	=====	=====	=====
	** OUT OF BALANCE **	0.00	0.00	0.00	3.88-

AS OF: NOVEMBER 30TH, 2025

51 -SEWER FUND

ACCT NO#	ACCOUNT NAME	2024-2025 BALANCE	2025-2026 BALANCE	\$ CHANGE	% CHANGE
<hr/>					
<u>ASSETS</u>					
51-00-1000	SEWER CHECKING BANK ACCOUNT	45,345.39	237,879.12	192,533.73	424.59
51-00-1002	SEWER SYSTEM RESERVE FUND	0.00	25,433.35	25,433.35	0.00
51-00-1035	CONSTRUCTION IN PROGRESS	915,944.32	915,944.32	0.00	0.00
51-00-1036	LAND	<u>82,921.58</u>	<u>82,921.58</u>	<u>0.00</u>	<u>0.00</u>
	TOTAL ASSETS	1,044,211.29	1,262,178.37	217,967.08	20.87
		=====	=====	=====	=====
<u>LIABILITIES</u>					
51-00-2000	ACCOUNTS PAYABLE	1,338,514.73	400,971.22	(937,543.51)	70.04-
51-00-2200	SERIES 2024A USDA	92,000.00	92,000.00	0.00	0.00
51-00-2201	SERIES 2024B USDA	55,000.00	55,000.00	0.00	0.00
51-00-2710	DUE TO GENERAL FUND	1,695.75	4,005.21	2,309.46	136.19
51-00-2750	DUE TO WATER FUND	<u>952,880.81</u>	<u>1,174,666.58</u>	<u>221,785.77</u>	<u>23.28</u>
	TOTAL LIABILITIES	2,440,091.29	1,726,643.01	(713,448.28)	29.24-
<u>FUND EQUITY</u>					
51-00-3000	RETAINED EARNINGS	(99,820.42)	(52,256.74)	47,563.68	47.65-
	TOTAL REVENUES	1,974,000.00	637,743.07	(1,336,256.93)	67.69-
	TOTAL EXPENDITURES	(<u>3,270,059.58</u>)	(<u>1,049,950.97</u>)	<u>2,220,108.61</u>	<u>67.89-</u>
	TOTAL FUND EQUITY	(1,395,880.00)	(464,464.64)	931,415.36	66.73-
		-----	-----	-----	-----
	TOTAL LIABILITIES & EQUITY	1,044,211.29	1,262,178.37	217,967.08	20.87
		=====	=====	=====	=====
	** OUT OF BALANCE **	0.00	0.00	0.00	20.87

CITY OF BRUCEVILLE-EDDY
YEAR TO DATE BALANCE SHEET
AS OF: NOVEMBER 30TH, 2025

60 -ECONOMIC DEVELOPMENT FUND

ACCT NO#	ACCOUNT NAME	2024-2025	2025-2026	\$ CHANGE	% CHANGE
		BALANCE	BALANCE		
<hr/>					
<u>ASSETS</u>					
60-00-1000	ECONOMIC DEV. SALES & USE TAX	<u>22,598.56</u>	<u>65,367.18</u>	<u>42,768.62</u>	<u>189.25</u>
	TOTAL ASSETS	<u>22,598.56</u>	<u>65,367.18</u>	<u>42,768.62</u>	<u>189.25</u>
		=====	=====	=====	=====
<u>LIABILITIES</u>					
		<hr/>	<hr/>	<hr/>	<hr/>
<u>FUND EQUITY</u>					
60-00-3000	FUND BALANCE	15,223.94	58,828.02	43,604.08	286.42
	TOTAL REVENUES	<u>7,374.62</u>	<u>6,539.16</u>	(<u>835.46</u>)	<u>11.33-</u>
	TOTAL FUND EQUITY	<u>22,598.56</u>	<u>65,367.18</u>	<u>42,768.62</u>	<u>189.25</u>
		<hr/>	<hr/>	<hr/>	<hr/>
	TOTAL LIABILITIES & EQUITY	<u>22,598.56</u>	<u>65,367.18</u>	<u>42,768.62</u>	<u>189.25</u>
		=====	=====	=====	=====
	** OUT OF BALANCE **	0.00	0.00	0.00	189.25

AS OF: NOVEMBER 30TH, 2025

80 -ST MAINT./REPAIR S&U FUND

ACCT NO#	ACCOUNT NAME	2024-2025 BALANCE	2025-2026 BALANCE	\$ CHANGE	% CHANGE
<u>ASSETS</u>					
80-00-1000	ST MAINT/REPAIR S&U TAX FUND	<u>22,598.56</u>	<u>65,367.18</u>	<u>42,768.62</u>	<u>189.25</u>
	TOTAL ASSETS	<u>22,598.56</u>	<u>65,367.18</u>	<u>42,768.62</u>	<u>189.25</u>
		=====	=====	=====	=====
<u>LIABILITIES</u>					
80-00-2710	DUE TO GENERAL FUND	<u>0.00</u>	<u>8,951.64</u>	<u>8,951.64</u>	<u>0.00</u>
	TOTAL LIABILITIES	<u>0.00</u>	<u>8,951.64</u>	<u>8,951.64</u>	<u>0.00</u>
<u>FUND EQUITY</u>					
80-00-3000	FUND BALANCE	15,223.94	58,828.02	43,604.08	286.42
	TOTAL REVENUES	7,374.62	6,539.16	(835.46)	11.33-
	TOTAL EXPENDITURES	<u>0.00</u>	<u>(8,951.64)</u>	<u>(8,951.64)</u>	<u>0.00</u>
	TOTAL FUND EQUITY	<u>22,598.56</u>	<u>56,415.54</u>	<u>33,816.98</u>	<u>149.64</u>
		=====	=====	=====	=====
	TOTAL LIABILITIES & EQUITY	<u>22,598.56</u>	<u>65,367.18</u>	<u>42,768.62</u>	<u>189.25</u>
		=====	=====	=====	=====
	** OUT OF BALANCE **	0.00	0.00	0.00	189.25

AS OF: NOVEMBER 30TH, 2025

85 -HOTEL OCCUPANCY TAX

ACCT NO#	ACCOUNT NAME	2024-2025	2025-2026	\$ CHANGE	% CHANGE
		BALANCE	BALANCE		
<hr/>					
<u>ASSETS</u>		<hr/>	<hr/>	<hr/>	<hr/>
		=====	=====	=====	=====
<u>FUND EQUITY</u>		<hr/>	<hr/>	<hr/>	<hr/>
		<hr/>	<hr/>	<hr/>	<hr/>
		=====	=====	=====	=====

Check Register

Accounts Payable-PAID

11/01/2025

to

11/30/2025

Check Register

Accounts Payable-Paid

11/01/2025-11/30/2025

Liabilities(below)= Balance Sheet Reports

Office of the Attorney General

Texas Municipal Retirement System

United States Treasury

MRB Group(Water-Meter Feasibility)

VENDOR SET: 01 City of Bruceville-Eddy
BANK: * ALL BANKS
DATE RANGE:11/01/2025 THRU 11/30/2025

VENDOR I.D.	NAME	STATUS	CHECK DATE	INVOICE AMOUNT	DISCOUNT	CHECK NO	CHECK STATUS	CHECK AMOUNT
0167	FIRST NATIONAL BANK OF MOODY							
0167	FIRST NATIONAL BANK OF MOODY							
B-CHECK	FIRST NATIONAL BANK OF MVOIDED	V	11/19/2025			000877		50.00CR

* * T O T A L S * *	NO	INVOICE AMOUNT	DISCOUNTS	CHECK AMOUNT
REGULAR CHECKS:	0	0.00	0.00	0.00
HAND CHECKS:	0	0.00	0.00	0.00
DRAFTS:	0	0.00	0.00	0.00
EFT:	0	0.00	0.00	0.00
NON CHECKS:	0	0.00	0.00	0.00
VOID CHECKS:	1 VOID DEBITS	0.00		
	VOID CREDITS	50.00CR	50.00CR	0.00

TOTAL ERRORS: 0

	NO	INVOICE AMOUNT	DISCOUNTS	CHECK AMOUNT
VENDOR SET: 01 BANK: * TOTALS:	1	50.00CR	0.00	0.00
BANK: * TOTALS:	1	50.00CR	0.00	0.00

VENDOR SET: 01 City of Bruceville-Eddy

BANK: 10AP GENERAL FUND

DATE RANGE:11/01/2025 THRU 11/30/2025

VENDOR I.D.	NAME	STATUS	CHECK DATE	INVOICE AMOUNT	DISCOUNT	CHECK NO	CHECK STATUS	CHECK AMOUNT
0322	AMAZON CAPITAL SERVICES	R	11/12/2025			008994		3,815.27
			*** VENDOR TOTALS ***			1 CHECKS		3,815.27
0147	ATMOS ENERGY	D	11/12/2025			000870		97.42
			*** VENDOR TOTALS ***			1 CHECKS		97.42
0275	BIRD-KULTGEN FORD	R	11/19/2025			009007		536.79
			*** VENDOR TOTALS ***			1 CHECKS		536.79
0190	CARD SERVICE CENTER	R	11/12/2025			008995		751.36
			*** VENDOR TOTALS ***			1 CHECKS		751.36
0331	CARQUEST AUTO PARTS	R	11/12/2025			008996		871.75
			*** VENDOR TOTALS ***			1 CHECKS		871.75
0365	CERTIFIED QUALITY COLLISION	R	11/19/2025			009008		6,569.81
			*** VENDOR TOTALS ***			1 CHECKS		6,569.81
0131	CHARTER COMMUNICATIONS	R	11/19/2025			009009		150.78
0131	CHARTER COMMUNICATIONS	R	11/19/2025			009010		120.62
			*** VENDOR TOTALS ***			2 CHECKS		271.40
0307	ERGON ASPHALT AND EMULSIONS, I	R	11/12/2025			008997		473.14
			*** VENDOR TOTALS ***			1 CHECKS		473.14
0155	EXTRACO CONSULTING	R	11/12/2025			008998		55.00
			*** VENDOR TOTALS ***			1 CHECKS		55.00
0163	EXTRACO TECHNOLOGY	R	11/12/2025			008999		3,560.91
			*** VENDOR TOTALS ***			1 CHECKS		3,560.91
0167	FIRST NATIONAL BANK OF MOODY	D	11/12/2025			000871		34.50
0167	FIRST NATIONAL BANK OF MOODY	D	11/19/2025			000876		35.00
0167	FIRST NATIONAL BANK OF MOODY	V	11/19/2025			000877		50.00
0167	FIRST NATIONAL BANK OF MOODY							
0167	FIRST NATIONAL BANK OF MOODY							
B-CHECK	FIRST NATIONAL BANK OF MVOIDED	V	11/19/2025			000877		50.00CR
			*** VENDOR TOTALS ***			2 CHECKS		69.50

VENDOR SET: 01 City of Bruceville-Eddy

BANK: 10AP GENERAL FUND

DATE RANGE:11/01/2025 THRU 11/30/2025

VENDOR I.D.	NAME	STATUS	CHECK DATE	INVOICE AMOUNT	DISCOUNT	CHECK NO	CHECK STATUS	CHECK AMOUNT
0128	FUELMAN	R	11/12/2025			009000		1,072.81
0128	FUELMAN	R	11/19/2025			009011		801.00
			*** VENDOR TOTALS ***			2 CHECKS		1,873.81
0298	GOTO COMMUNICATIONS, INC.	R	11/12/2025			009001		469.93
			*** VENDOR TOTALS ***			1 CHECKS		469.93
0168	HEART OF TEXAS ELECTRIC CO-OP	D	11/12/2025			000872		99.08
			*** VENDOR TOTALS ***			1 CHECKS		99.08
0367	KENT MANTON	R	11/12/2025			009002		337.59
			*** VENDOR TOTALS ***			1 CHECKS		337.59
0158	LANDSCAPE SUPPLY	R	11/12/2025			009003		213.49
0158	LANDSCAPE SUPPLY	R	11/19/2025			009012		47.97
			*** VENDOR TOTALS ***			2 CHECKS		261.46
0104	OFFICE OF THE ATTORNEY GENERAL	R	11/06/2025			008989		186.25
0104	OFFICE OF THE ATTORNEY GENERAL	R	11/06/2025			008990		253.38
0104	OFFICE OF THE ATTORNEY GENERAL	R	11/06/2025			008991		593.08
0104	OFFICE OF THE ATTORNEY GENERAL	R	11/06/2025			008992		246.07
0104	OFFICE OF THE ATTORNEY GENERAL	R	11/19/2025			009013		186.25
0104	OFFICE OF THE ATTORNEY GENERAL	R	11/19/2025			009014		253.38
0104	OFFICE OF THE ATTORNEY GENERAL	R	11/19/2025			009015		593.08
0104	OFFICE OF THE ATTORNEY GENERAL	R	11/19/2025			009016		246.07
			*** VENDOR TOTALS ***			8 CHECKS		2,557.56
0170	PITNEY BOWES GLOBAL FINANCIAL	D	11/19/2025			000878		200.00
			*** VENDOR TOTALS ***			1 CHECKS		200.00
1	HUNT, CHRISTOPHER RA	R	11/11/2025			008993		20.00
			*** VENDOR TOTALS ***			1 CHECKS		20.00
0235	STANLEY FORD	R	11/21/2025			009017		51,164.55
			*** VENDOR TOTALS ***			1 CHECKS		51,164.55

VENDOR SET: 01 City of Bruceville-Eddy

BANK: 10AP GENERAL FUND

DATE RANGE:11/01/2025 THRU 11/30/2025

VENDOR I.D.	NAME	STATUS	CHECK DATE	INVOICE AMOUNT	DISCOUNT	CHECK NO	CHECK STATUS	CHECK AMOUNT
0100	TEXAS MUNICIPAL RETIREMENT SYS	D	11/12/2025			000873		11,574.78
			*** VENDOR TOTALS ***			1 CHECKS		11,574.78
0107	UNITED STATES TREASURY	D	11/03/2025			000866		2,843.84
0107	UNITED STATES TREASURY	D	11/17/2025			000874		3,399.92
			*** VENDOR TOTALS ***			2 CHECKS		6,243.76
0112	VERIZON WIRELESS	R	11/12/2025			009004		470.27
			*** VENDOR TOTALS ***			1 CHECKS		470.27
0362	VOLLAN FIRE PROTECTION LLC	R	11/12/2025			009005		76.50
			*** VENDOR TOTALS ***			1 CHECKS		76.50
0253	WENDY MILLIMAN	R	11/12/2025			009006		70.00
			*** VENDOR TOTALS ***			1 CHECKS		70.00

* * T O T A L S * *	NO	INVOICE AMOUNT	DISCOUNTS	CHECK AMOUNT
REGULAR CHECKS:	29	74,207.10	0.00	74,207.10
HAND CHECKS:	0	0.00	0.00	0.00
DRAFTS:	8	18,334.54	0.00	18,284.54
EFT:	0	0.00	0.00	0.00
NON CHECKS:	0	0.00	0.00	0.00
VOID CHECKS:	0 VOID DEBITS	0.00		
	VOID CREDITS	50.00CR	50.00CR	0.00

TOTAL ERRORS: 0

	NO	INVOICE AMOUNT	DISCOUNTS	CHECK AMOUNT
VENDOR SET: 01 BANK: 10AP TOTALS:	37	92,491.64	0.00	92,491.64
BANK: 10AP TOTALS:	37	92,491.64	0.00	92,491.64

VENDOR SET: 01 City of Bruceville-Eddy

BANK: 50AP WATER SUPPLY

DATE RANGE:11/01/2025 THRU 11/30/2025

VENDOR I.D.	NAME	STATUS	CHECK DATE	INVOICE AMOUNT	DISCOUNT	CHECK NO	CHECK STATUS	CHECK AMOUNT
0211	ATWOOD DISTRIBUTING, L.P.	R	11/12/2025			010331		239.97
			*** VENDOR TOTALS ***			1 CHECKS		239.97
0152	BLUEBONNET WATER SUPPLY CORP.	R	11/12/2025			010332		46,210.50
			*** VENDOR TOTALS ***			1 CHECKS		46,210.50
0157	BRUCEVILLE-EDDY VFD	R	11/12/2025			010333		127.00
			*** VENDOR TOTALS ***			1 CHECKS		127.00
0119	CARD SERVICE CENTER	R	11/12/2025			010334		185.33
			*** VENDOR TOTALS ***			1 CHECKS		185.33
0140	CORE & MAIN LP	R	11/12/2025			010335		4,116.12
0140	CORE & MAIN LP	R	11/19/2025			010349		282.04
			*** VENDOR TOTALS ***			2 CHECKS		4,398.16
0163	EXTRACO TECHNOLOGY	R	11/12/2025			010336		351.19
			*** VENDOR TOTALS ***			1 CHECKS		351.19
0398	FALLS COUNTY CLERK	R	11/12/2025			010337		58.00
			*** VENDOR TOTALS ***			1 CHECKS		58.00
0167	FIRST NATIONAL BANK OF MOODY	D	11/19/2025			000875		202.50
0167	FIRST NATIONAL BANK OF MOODY	D	11/19/2025			000899		50.00
			*** VENDOR TOTALS ***			2 CHECKS		252.50
0268	FORTLINE WATERWORKS	R	11/12/2025			010338		3,683.82
0268	FORTLINE WATERWORKS	R	11/19/2025			010350		1,473.64
			*** VENDOR TOTALS ***			2 CHECKS		5,157.46
0128	FUELMAN	R	11/12/2025			010339		772.40
0128	FUELMAN	R	11/19/2025			010351		516.58
			*** VENDOR TOTALS ***			2 CHECKS		1,288.98
0168	HEART OF TEXAS ELECTRIC CO-OP	D	11/12/2025			000867		2,765.00
0168	HEART OF TEXAS ELECTRIC CO-OP	D	11/12/2025			000868		2,199.00
0168	HEART OF TEXAS ELECTRIC CO-OP	D	11/12/2025			000869		826.00
			*** VENDOR TOTALS ***			3 CHECKS		5,790.00

VENDOR SET: 01 City of Bruceville-Eddy

BANK: 50AP WATER SUPPLY

DATE RANGE:11/01/2025 THRU 11/30/2025

VENDOR I.D.	NAME	STATUS	CHECK DATE	INVOICE AMOUNT	DISCOUNT	CHECK NO	CHECK STATUS	CHECK AMOUNT
0115	HOLT CAT	R	11/19/2025			010352		2,954.06
			*** VENDOR TOTALS ***			1 CHECKS		2,954.06
0145	KEITH ACE HARDWARE-GO	R	11/12/2025			010340		596.97
			*** VENDOR TOTALS ***			1 CHECKS		596.97
0141	LONESTAR MAINTENANCE & SERVICE	R	11/12/2025			010341		70.00
0141	LONESTAR MAINTENANCE & SERVICE	R	11/19/2025			010353		2,853.31
			*** VENDOR TOTALS ***			2 CHECKS		2,923.31
0124	MCLENNAN COUNTY CLERK	R	11/12/2025			010342		38.00
			*** VENDOR TOTALS ***			1 CHECKS		38.00
0265	MRB GROUP	R	11/12/2025			010343		5,512.05
			*** VENDOR TOTALS ***			1 CHECKS		5,512.05
0198	NATIONAL WHOLESALE SUPPLY CO,	R	11/19/2025			010354		263.09
			*** VENDOR TOTALS ***			1 CHECKS		263.09
0146	O'REILLY AUTOMOTIVE, INC.	R	11/12/2025			010344		89.56
			*** VENDOR TOTALS ***			1 CHECKS		89.56
0249	SENSAPHONE	R	11/12/2025			010345		299.40
			*** VENDOR TOTALS ***			1 CHECKS		299.40
0150	SOUTHERN TRINITY GROUNDWATER	R	11/12/2025			010346		165.24
			*** VENDOR TOTALS ***			1 CHECKS		165.24
0143	UNITED STATES POSTAL SERVICE	R	11/19/2025			010355		1,169.37
			*** VENDOR TOTALS ***			1 CHECKS		1,169.37
0112	VERIZON WIRELESS	R	11/12/2025			010347		205.87
			*** VENDOR TOTALS ***			1 CHECKS		205.87
0127	WASTE CONNECTIONS LONE STAR,I	R	11/12/2025			010348		11,598.77
			*** VENDOR TOTALS ***			1 CHECKS		11,598.77

VENDOR SET: 01 City of Bruceville-Eddy
BANK: 50AP WATER SUPPLY
DATE RANGE:11/01/2025 THRU 11/30/2025

VENDOR I.D.	NAME	STATUS	CHECK DATE	INVOICE AMOUNT	DISCOUNT	CHECK NO	CHECK STATUS	CHECK AMOUNT
-------------	------	--------	---------------	-------------------	----------	-------------	-----------------	-----------------

* * T O T A L S * *	NO			INVOICE AMOUNT		DISCOUNTS		CHECK AMOUNT
REGULAR CHECKS:	25			83,832.28		0.00		83,832.28
HAND CHECKS:	0			0.00		0.00		0.00
DRAFTS:	5			6,042.50		0.00		6,042.50
EFT:	0			0.00		0.00		0.00
NON CHECKS:	0			0.00		0.00		0.00
VOID CHECKS:	0	VOID DEBITS	0.00					
		VOID CREDITS	0.00	0.00		0.00		

TOTAL ERRORS: 0

	NO			INVOICE AMOUNT		DISCOUNTS		CHECK AMOUNT
VENDOR SET: 01 BANK: 50AP TOTALS:	30			89,874.78		0.00		89,874.78
BANK: 50AP TOTALS:	30			89,874.78		0.00		89,874.78

VENDOR SET: 01 City of Bruceville-Eddy

BANK: 50SD SECURITY DEPOSIT

DATE RANGE:11/01/2025 THRU 11/30/2025

VENDOR I.D.	NAME	STATUS	CHECK DATE	INVOICE AMOUNT	DISCOUNT	CHECK NO	CHECK STATUS	CHECK AMOUNT
1	DEITTERMAN, MADISON	R	11/11/2025			001843		201.82
1	JH CONTRACTING	R	11/11/2025			001844		811.52
			*** VENDOR TOTALS ***			2 CHECKS		1,013.34

* * T O T A L S * *	NO	INVOICE AMOUNT	DISCOUNTS	CHECK AMOUNT
REGULAR CHECKS:	2	1,013.34	0.00	1,013.34
HAND CHECKS:	0	0.00	0.00	0.00
DRAFTS:	0	0.00	0.00	0.00
EFT:	0	0.00	0.00	0.00
NON CHECKS:	0	0.00	0.00	0.00
VOID CHECKS:	0 VOID DEBITS	0.00		
	VOID CREDITS	0.00	0.00	0.00

TOTAL ERRORS: 0

	NO	INVOICE AMOUNT	DISCOUNTS	CHECK AMOUNT
VENDOR SET: 01 BANK: 50SD TOTALS:	2	1,013.34	0.00	1,013.34
BANK: 50SD TOTALS:	2	1,013.34	0.00	1,013.34

VENDOR SET: 01 City of Bruceville-Eddy

BANK: 51AP SEWER OPERATIONS

DATE RANGE:11/01/2025 THRU 11/30/2025

VENDOR I.D.	NAME	STATUS	CHECK DATE	INVOICE AMOUNT	DISCOUNT	CHECK NO	CHECK STATUS	CHECK AMOUNT
0388	BRCT, LLC. DBA BLACKROCK CONST	R	11/21/2025			001051		299,967.25
			*** VENDOR TOTALS ***			1 CHECKS		299,967.25
0390	JMK SITE WORK, LLC.	R	11/21/2025			001052		21,850.00
			*** VENDOR TOTALS ***			1 CHECKS		21,850.00
0387	THE SOUTHWEST ESCROW COMPANY	R	11/21/2025			001053		295,465.82
			*** VENDOR TOTALS ***			1 CHECKS		295,465.82
0120	TABOR & ASSOCIATES INC.	R	11/21/2025			001054		20,460.00
			*** VENDOR TOTALS ***			1 CHECKS		20,460.00

* * T O T A L S * *	NO	INVOICE AMOUNT	DISCOUNTS	CHECK AMOUNT
REGULAR CHECKS:	4	637,743.07	0.00	637,743.07
HAND CHECKS:	0	0.00	0.00	0.00
DRAFTS:	0	0.00	0.00	0.00
EFT:	0	0.00	0.00	0.00
NON CHECKS:	0	0.00	0.00	0.00
VOID CHECKS:	0 VOID DEBITS	0.00		
	VOID CREDITS	0.00	0.00	0.00

TOTAL ERRORS: 0

	NO	INVOICE AMOUNT	DISCOUNTS	CHECK AMOUNT
VENDOR SET: 01 BANK: 51AP TOTALS:	4	637,743.07	0.00	637,743.07
BANK: 51AP TOTALS:	4	637,743.07	0.00	637,743.07
REPORT TOTALS:	73	821,122.83	0.00	821,122.83

Bank Transfers 2025-2026						
<small>Beginning Balance is the ending balance for the whole day before the transfer date and Ending Balance is after the transfer was done. It is not the ending balance for the whole day. Example: Transfer on 10/2/25 the beginning balance is the total balance at the end of the day of 10/2/25.</small>						
November 2025						
General Fund						
Account Name	Date	Beginning Balance	Transfer In	Transfer Out	Ending Balance	
MOODY GENERAL CHECKING						
	11/14/2025	\$71,581.96		\$48,668.54	\$120,250.50	From Water Fund to cover October Payroll
	11/14/2025	\$71,581.96		-\$3,296.67	\$68,285.29	Transfer to EDC for 18th collection
	11/14/2025	\$71,581.96		-\$3,296.67	\$68,285.29	Transfer to Maint. & Repair for 18th collection
	11/21/2025	\$83,751.07	\$30,000.00		\$113,751.07	To help covered expense for new 2025 F-350
General Checking Account			\$78,668.54	-\$6,593.34		
MRLA PROPERTY TAX						
	11/21/2025	\$44,141.95		-\$30,000.00	\$14,141.95	To help covered expense for new 2025 F-350
Total MRLA Account			\$0.00	-\$30,000.00		
MRLA INVESTMENT						
Total MRLA Investment			\$0.00	\$0.00		
MUNICIPAL COURT TECH/BLDG FUND						
Total Municipal Court Tech/Bldg Fund			\$0.00	\$0.00		
CDBG GRANT FUND						
Total Grant Fund			\$0.00	\$0.00		
GRANT FUND INVESTMENT						
Total Grant Fund Investment			\$0.00	\$0.00		
ASSET FORFEITURE						
Total Asset Forfeiture			\$0.00	\$0.00		
IRS TREASURY ASSET FORFEITURE						
Total IRS Treasury Asset Forfeiture			\$0.00	\$0.00		
IRS ASSET FORFEITURE INVESTMENT						
Total IRS Asset Forfeiture Investment			\$0.00	\$0.00		
FUND 10 TOTAL			\$78,668.54	-\$36,593.34		
Water Fund						
Account Name	Date	Beginning Balance	Transfer In	Transfer Out	Ending Balance	
WATER SUPPLY-MOODY CHECKING						
	11/14/2025	\$250,650.62		-\$48,668.54	\$201,982.08	To General Fund to cover October Payroll
Total Water Checking Account			\$0.00	-\$48,668.54		
#522 COBE WATER SUPPLY INVESTMENT						
					\$0.00	
Total Investment Account			\$0.00	\$0.00		
SECURITY DEPOSIT						
Total Security Deposit			\$0.00	\$0.00		
UTILITY BILL RELIEF						
Total Utility Bill Relief			\$0.00	\$0.00		
FUND 50 TOTAL			\$0.00	-\$48,668.54		
Sewer Fund						
Account Name	Date	Beginning Balance	Transfer In	Transfer Out	Ending Balance	
Sewer System Reserve Fund						
Total Checking Account			\$0.00	\$0.00		
FUND 51 TOTAL			\$0.00	\$0.00		
EDC Fund						
Account Name	Date	Beginning Balance	Transfer In	Transfer Out	Ending Balance	
EDC CHECKING						
	11/14/2025	\$62,070.51		\$3,296.67	\$65,367.18	From General Fund for 18th collection
Total Checking Account			\$3,296.67	\$0.00		
FUND 60 TOTAL			\$3,296.67	\$0.00		
Maint. & Repair Fund						
Account Name	Date	Beginning Balance	Transfer In	Transfer Out	Ending Balance	
Maint. & Repair CHECKING						
	11/14/2025	\$62,070.51		\$3,296.67	\$65,367.18	From General Fund for 18th collection
Total Checking Account			\$3,296.67	\$0.00		
FUND 80 TOTAL			\$3,296.67	\$0.00		
Summary			Transfers In	Transfers Out		
General Fund Totals			\$78,668.54	-\$36,593.34		
Water Fund Totals			\$0.00	-\$48,668.54		
Sewer Fund Totals			\$0.00	\$0.00		
EDC Fund Totals			\$3,296.67	\$0.00		
Maint. & Repair Fund Totals			\$3,296.67	\$0.00		

Bank Transfers 2025-2026

NOTE: Beginning Balance is the ending balance for the whole day before the transfer date and Ending Balance is after the transfer was done. It is not the ending balance for the whole day.

Example: transfer on 10/02/25 the beginning balance is the total balance at the end of the day of 10/03/25.

General Fund

Account Name	Date	Beginning Balance	Transfer In	Transfer Out	Ending Balance	
MOODY GENERAL CHECKING						
	10/2/2025	\$94,893.10	\$29,450.08		\$124,343.18	From Water Fund to cover September Payroll
	10/2/2025	\$94,893.10		-\$1,030.30	\$93,862.80	To Court Tech/Bldg Fund-Bldg Sec 4th quarter FY24/25
	10/2/2025	\$94,893.10		-\$904.00	\$93,989.10	To Court Tech/Bldg Fund-Technology 4th quarter FY24/25
	10/17/2025	\$58,646.49	\$70,000.00		\$128,646.49	Transfer to help covered the purchase of Miracle Ln
	10/17/2025	\$145,706.88		-\$27,500.00	\$118,206.88	To CDBG Grant for 1st deposit
	10/21/2025	\$26,213.89	\$125,000.00		\$151,213.89	Transfer from MRLA-Miracle Ln purchase & future expenses
	10/24/2025	\$115,791.66		-\$3,242.49	\$112,549.17	Transfer to EDC for 17th collection
	10/24/2025	\$115,791.66		-\$3,242.49	\$112,549.17	Transfer to Maint.& Repair for 17th collection
	11/14/2025	\$71,581.96	\$48,668.54		\$120,250.50	From Water Fund to cover October Payroll
	11/14/2025	\$71,581.96		-\$3,296.67	\$68,285.29	Transfer to EDC for 18th collection
	11/14/2025	\$71,581.96		-\$3,296.67	\$68,285.29	Transfer to Maint.& Repair for 18th collection
	11/21/2025	\$83,751.07	\$30,000.00		\$113,751.07	To help covered expense for new 2025 F-350
General Checking Account			\$303,118.62	-\$42,512.62		
MRLA PROPERTY TAX						
	10/17/2025	\$73,097.65		-\$70,000.00	\$3,097.65	Transfer to help covered part of the purchase of Miracle Ln
	10/17/2025	\$3,097.65	\$125,000.00		\$128,097.65	Transfer from Invst-Miracle Ln purchase & future expenses
	10/21/2025	\$129,504.55		-\$125,000.00	\$4,504.55	Transfer to General-Miracle Ln purchase & future expenses
	11/21/2025	\$44,141.95		-\$30,000.00	\$14,141.95	To help covered expense for new 2025 F-350
Total MRLA Account			\$125,000.00	-\$225,000.00		
MRLA INVESTMENT						
	10/17/2025	\$1,650,278.64		-\$125,000.00	\$1,525,278.64	Transfer to General-Miracle Ln purchase & future expenses
Total MRLA Investment			\$0.00	-\$125,000.00		
MUNICIPAL COURT TECH/BLDG FUND						
	10/2/2025	\$5,698.64	\$1,030.30		\$6,728.94	From General Fund-Bldg Sec 4th quarter FY24/25
	10/2/2025	\$5,698.64	\$904.00		\$6,602.64	From General Fund-Technology 4th quarter FY24/25
Total Municipal Court Tech/Bldg Fund			\$1,934.30	\$0.00		
CDBG GRANT FUND						
Total CDBG Grant Fund			\$0.00	\$0.00		
GRANT FUND INVESTMENT						
Total Grant Fund Investment			\$0.00	\$0.00		
ASSET FORFEITURE						
Total Asset Forfeiture			\$0.00	\$0.00		
IRS TREASURY ASSET FORFEITURE						
Total IRS Treasury Asset Forfeiture			\$0.00	\$0.00		
IRS ASSET FORFEITURE INVESTMENT					\$0.00	
Total IRS Asset Forfeiture Investment			\$0.00	\$0.00		
FUND 10 TOTAL			\$430,052.92	-\$392,512.62		

Water Fund

Account Name	Date	Beginning Balance	Transfer In	Transfer Out	Ending Balance	
WATER SUPPLY-MOODY CHECKING						
	10/2/2025	\$195,131.85		-\$29,450.08	\$165,681.77	To General Fund to cover September Payroll
	10/2/2025	\$195,131.85		-\$58.30	\$195,073.55	To Sec Dep-Deposit Applied 4th Qtr FY24/25
	11/14/2025	\$250,650.62		-\$48,668.54	\$201,982.08	To General Fund to cover October Payroll
Total Water Checking Account			\$0.00	-\$78,176.92		
#522 COBE WATER SUPPLY INVESTMENT						
Total Investment Account			\$0.00	\$0.00		
SECURITY DEPOSIT						
	10/2/2025	\$59,937.40	\$58.30		\$59,995.70	Frm Water-Deposit Applied 4th Qtr FY24/25
Total Security Deposit			\$58.30	\$0.00		
UTILITY BILL RELIEF						
Total Utility Bill Relief			\$0.00	\$0.00		
FUND 50 TOTAL			\$58.30	-\$78,176.92		

Sewer Fund						
Account Name	Date	Beginning Balance	Transfer In	Transfer Out	Ending Balance	
Sewer System Reserve Fund						
Total Checking Account			\$0.00	\$0.00		
FUND 51 TOTAL			\$0.00	\$0.00		
EDC Fund						
Account Name	Date	Beginning Balance	Transfer In	Transfer Out	Ending Balance	
EDC CHECKING						
	10/24/2025	\$58,828.02	\$3,242.49		\$62,070.51	From General Fund for 17th collection
	11/14/2025	\$62,070.51	\$3,296.67		\$65,367.18	From General Fund for 18th collection
Total Checking Account			\$6,539.16	\$0.00		
FUND 60 TOTAL			\$6,539.16	\$0.00		
Maint.& Repair Fund						
Account Name	Date	Beginning Balance	Transfer In	Transfer Out	Ending Balance	
Maint. & Repair CHECKING						
	10/24/2025	\$58,828.02	\$3,242.49		\$62,070.51	From General Fund for 17th collection
	11/14/2025	\$62,070.51	\$3,296.67		\$65,367.18	From General Fund for 18th collection
Total Checking Account			\$6,539.16	\$0.00		
FUND 80 TOTAL			\$6,539.16	\$0.00		
Summary			Transfers In	Transfers Out		
General Fund Totals			\$430,052.92	-\$392,512.62		
Water Fund Totals			\$58.30	-\$78,176.92		
Sewer Fund Totals			\$0.00	\$0.00		
EDC Fund Totals			\$6,539.16	\$0.00		
Maint. & Repair Fund Totals			\$6,539.16	\$0.00		



Bluebonnet Water Supply Corporation

6100 Water Supply Road • Temple, Texas 76502 • (254) 986-2949 • Fax (254) 986-2418

January 01, 2026

TO: Members of Bluebonnet Water Supply Corporation

INFO: Members, Credentials Committee

Subject: Resolution for Appointment of Representative to the Bluebonnet Water Supply Corporation Board of Directors

The Bluebonnet Water Supply Corporation By-laws provide that each Member has the right to appoint two (one Primary and one Alternate) qualified persons to be elected and serve on the Bluebonnet Water Supply Corporation Board of Directors for a period of one (1) year. The person you select to represent your system on the Bluebonnet Water Supply Corporations Board of Directors shall be nominated by a resolution form from your governing body. An adopted form is attached for your use and convenience.

In your consideration in nominating the qualified persons, the Corporation's By-laws state the following:

The Board of Directors shall adopt and maintain a Conflict-of-Interest Policy designed to promote the business of the Corporation and serve the interest of the Membership (Article V Section 3).

At the annual meeting of the members each regular Member shall be entitled to appoint two (2) individuals (one Primary and one Alternate) to serve on the Board of Directors of the Corporation.

Nominees must have the following qualifications:

Residence or membership in the Municipal Corporation, non-profit water supply corporation or political subdivision of the regular member nominating such individual.

At no time shall the regular members nominate an individual or manager to represent more than one regular member on the Board of Directors.

Nominee must meet the qualifications of Texas Water Code Sec 67.0051.

The Nominating Resolutions should be mailed back to Bluebonnet Water Supply Corporation office by February 01, 2026. The resolutions must be available to the Secretary/Treasurer so they can be made part of the Minutes before the annual meeting.

Kind regards,

A handwritten signature in black ink that reads "Jim Lilley".

Jim Lilley
General Manager
Bluebonnet WSC

APPLICATION FOR BOARD OF DIRECTOR'S POSITION OF THE BLUEBONNET WATER
SUPPLY CORPORATION ("CORPORATION")

This form must be accompanied by a Resolution of the sponsoring Member, requesting that the applicant's name be placed on the ballot as a candidate for director. The application form must be completed and submitted to the Corporation's main office by _____ for the applicant's name to be placed on the ballot.

Biographical Information :

Applicant's Name: Lawrence Cutrone

Mailing Address: 144 Wilcox Drive
Eddy, TX 76524

Phone #: (254) 859-5964

Water System Member Since: _____

Director Position Sought: Bruceville - Eddy
(Name of WSC or City)

Primary/Alternate: ~~Primary~~ Primary

Qualifications (will be sent to Members with Ballot):

Previous Board of Director Experience: Neches & Trinity Valleys Groundwater Cons. Dist / T.R.A.

Business/Government Experience: City Manager, A.C.M., Director of P.W.

Education: M.P.A., C.P.M.

Personal Statement:

Affirmation and Pledge to serve:

I, Lawrence Cutrone will be at least 18 years of age on the first day of the director term; having been nominated by a Corporation Member; have not been determined by a court exercising probate jurisdiction to be totally mentally incapacitated or partially mentally incapacitated without the right to vote; and have not been finally convicted of a felony.

I have reviewed the Corporation's by-laws and I meet the qualifications set forth therein.

If elected, I pledge to serve in a director position on the Corporation's Board of Directors; and will do my best to attend all meetings, regular or called, as designated by the board.

Under Penalties of perjury, I declare that I have reviewed the information presented in this application, including accompanying documents, and to the best of my knowledge and belief, the information is true, correct and complete.

Signature of Applicant: 2 [Signature] Date 1/13/26

Verification of Qualification

To Serve as a Director on the Bluebonnet Water Supply Corporation Board of Directors please answer the following questions with a Yes or No in the space provided.

Are you a Customer or a Member of the Membership within Bluebonnet Water Supply Corporation? Yes

Are you representing more than one regular member as a Director? No

Are you a Developer of property within the Corporation's service area? No

Are you an employee of a developer of property within the Corporation's service area? No

Are you an employee of any director, manager, engineer, or attorney for the Corporation? No

Are you serving as a consultant, engineer, attorney, manager, or in any other professional capacity for the corporation or for a developer or in any other professional capacity for the corporation or for a developer of property within the service area of the corporation? No

Are you party to a contract with the corporation, other than a contract or purchase of water services furnished by the corporation to the corporation's members? No

Are you party to a contract with any developer of property within the service area of the corporation or conveying real property within the service area of the corporation for the purpose of establishing a residence or commercial business within the corporation's service area? No

Are you an immediate family member of any Director of the corporation or any person serving in a managerial capacity, attorney, accountant, engineer on the behalf of the corporation, or Officer, or Director of any banking institution retained as a depository for the funds of or on behalf of the corporation or any savings and loan association which holds any indebtedness of the corporation? No

I, the undersigned nominee, declare that the above answers on this form were completed by me and are accurate to the best of my knowledge.

Signed: [Signature] Date: 1/15/26

~~Primary~~
Alternate

APPLICATION FOR BOARD OF DIRECTOR'S POSITION OF THE BLUEBONNET WATER
SUPPLY CORPORATION ("CORPORATION")

This form must be accompanied by a Resolution of the sponsoring Member, requesting that the applicant's name be placed on the ballot as a candidate for director. The application form must be completed and submitted to the Corporation's main office by _____ for the applicant's name to be placed on the ballot.

Biographical Information :

Applicant's Name: Gene Sprouse

Mailing Address: 144 Wilcox Dr
Eddy TX 76524

Phone #: 254-644-9752

Water System Member Since: _____

Director Position Sought: Bruceville - Eddy Water Supply
(Name of WSC or City)

Primary/Alternate: ~~Primary~~ Alternate

Qualifications (will be sent to Members with Ballot):

Previous Board of Director Experience:

Business/Government Experience:

Education:

Personal Statement:

Affirmation and Pledge to serve:

I, Gene Sprouse will be at least 18 years of age on the first day of the director term; having been nominated by a Corporation Member; have not been determined by a court exercising probate jurisdiction to be totally mentally incapacitated or partially mentally incapacitated without the right to vote; and have not been finally convicted of a felony.

I have reviewed the Corporation's by-laws and I meet the qualifications set forth therein.

If elected, I pledge to serve in a director position on the Corporation's Board of Directors; and will do my best to attend all meetings, regular or called, as designated by the board.

Under Penalties of perjury, I declare that I have reviewed the information presented in this application, including accompanying documents, and to the best of my knowledge and belief, the information is true, correct and complete.

Signature of Applicant: Gene Sprouse Date 1-13-26

Verification of Qualification

To Serve as a Director on the Bluebonnet Water Supply Corporation Board of Directors please answer the following questions with a Yes or No in the space provided.

Are you a Customer or a Member of the Membership within Bluebonnet Water Supply Corporation? yes

Are you representing more than one regular member as a Director? NO

Are you a Developer of property within the Corporation's service area? NO

Are you an employee of a developer of property within the Corporation's service area? NO

Are you an employee of any director, manager, engineer, or attorney for the Corporation? NO


Are you serving as a consultant, engineer, attorney, manager, or in any other professional capacity for the corporation or for a developer or in any other professional capacity for the corporation or for a developer of property within the service area of the corporation? NO

Are you party to a contract with the corporation, other than a contract or purchase of water services furnished by the corporation to the corporation's members? NO

Are you party to a contract with any developer of property within the service area of the corporation or conveying real property within the service area of the corporation for the purpose of establishing a residence or commercial business within the corporation's service area? NO

Are you an immediate family member of any Director of the corporation or any person serving in a managerial capacity, attorney, accountant, engineer on the behalf of the corporation, or Officer, or Director of any banking institution retained as a depository for the funds of or on behalf of the corporation or any savings and loan association which holds any indebtedness of the corporation? NO

I, the undersigned nominee, declare that the above answers on this form were completed by me and are accurate to the best of my knowledge.

Signed: 

Date: 1-13-26

**RESOLUTION NOMINATING CANDIDATE FOR ELECTION TO THE BOARD
OF DIRECTORS AT THE ANNUAL MEETING OF BLUEBONNET WATER
SUPPLY CORPORATION**

WHEREAS, the City of Bruceville-Eddy
(Name of WSC or City)

is a Regular Member of Bluebonnet Water Supply Corporation as a direct result of entering into a water sales and purchase contract with the Bluebonnet Water Supply Corporation: and

WHEREAS, the By-laws of the Bluebonnet Water Supply Corporation stipulate that at the Annual meeting of the members, each Regular Member shall be entitled to Nominate two individuals (One Primary and the second alternate) to serve on the Board of Directors of Bluebonnet Water Supply Corporation, provided that the nominee is not in violation of the Bluebonnet Water Supply Corporation Conflict of Interest Policy and meets the Qualifications of Texas Water Code Sec. 67.0051: and

Whereas, the City of Bruceville-Eddy
(Name of WSC or City)

has determined that it would be to its best interest to have such a voting member on the Bluebonnet Water Supply Corporation Board of Directors and does desire to have such a Board Member elected at the _____ Annual meeting of the members of
(Date)

Bluebonnet Water Supply Corporation.

NOWTHEREFORE, it be resolved by the City Council
(Governing Body)

of the City of Bruceville-Eddy that
(Name of WSC or City)

(Name, address, and telephone number of Candidate, indicate Primary or Alternate)

be and is hereby nominated for election to the Board of Directors of Bluebonnet Water Supply Corporation at the _____ Annual Meeting of the members of
(Date)

Bluebonnet Water Supply Corporation.

THIS resolution passed by the City Council
(Name of Governing Body)

of City of Bruceville-Eddy on the 22nd
(Name of WSC or City) (Date)

day of January, 2026.
(Month)

Signed _____
(President, Mayor)

ATTEST:

(Secretary) City of Bruceville-Eddy
(Name of WSC or City)